

Delivering the promise of Gaia

Response to ESA's Announcement of Opportunity

Proposal for the Gaia Archive

date of issue	13th February 2013
status	approved by ESA's SPC. Update of original version from AWG panel comments.
code	GAIA-C9-PL-UB-XL-033

Compiled by:

J. Alves, F. Arenou, A.G.A. Brown, S. Els, N. Hambly, A. Helmi, S. Jordan,
A. Krone-Martins, F. van Leeuwen, X. Luri, E. Masana, P. Di Matteo, E. Mercier,
A. Moitinho, W. O'Mullane, P. Osuna, J. Salgado, D. Tapiador, N. Walton

Editors: X. Luri and W. O'Mullane

Cover art design by C. Brown. Image credits: R. Hurt (SSC)
NASA/JPL-Caltech and M. Davidson, University of Edinburgh

Updates in the document after the review by the AWG panel

- Clarification of the coordination of tasks with CU2 regarding the generation of simulations for CU9 work.
- Update of the Science Alerts sections: clarification of the task to be carried out and its interaction with CU4 & CU5 and specific inclusion of the alerts for Solar System Objects.
- Clarification of the ESA's commitments, specifically about the Gaia portal and Gaia help desk.
- Reference to TJP-011 in addition to WOM-066 for the schedule of catalogue releases.
- Clarification of the CU9 role and responsibilities regarding the documentation of the archive.
- Change in the deputy manager of WP970 for a more leveled distribution of the managing effort.

Contents

1	Executive Summary	7
2	Gaia Mission Overview	10
3	Mission goal for the archive	13
3.1	Complex data and complex questions	13
3.2	Maximising the impact of Gaia	14
3.3	Delivering the promise of Gaia	16
4	Technical Challenges and Opportunities	17
4.1	Big Data Handling	17
4.2	Exposing Big Data to the Community - Access layer	18
4.3	Visualisation Tools and Techniques	21
5	Meeting the Science Requirements	22
6	Development Approach	23
6.1	Overall DPAC development approach applied to CU9	23
6.2	Detailed Development Approach	26
7	CU9 in DPAC and relationship to ESA	30
7.1	CU9 in DPAC	31
7.2	CU9 relationship to ESA	31

8 Data Rights in CU9	34
9 Schedule and Project Phases	36
9.1 Inputs	36
9.2 Development Cycle Phases	37
10 Work Breakdown	38
10.1 WP910 – Management	40
10.2 WP920 – Documentation	42
10.3 WP930 – Archive architecture design and development	43
10.4 WP940 – Data validation	48
10.5 WP950 – Operations and Services	51
10.6 WP960 – Education and Outreach	55
10.7 WP970 – Science Enabling Applications	58
10.8 WP980 – Visualisation	62
10.9 Effort estimates	66
11 References	68
12 Acronyms	72
13 Support letters from funding agencies	76
13.1 Austria	76
13.2 France	77
13.3 Germany	79

13.4 Italy	80
13.5 Netherlands	81
13.6 Portugal	82
13.7 Spain	83
13.8 Sweden	84
13.9 UK	85
A Trace of AO requirements	86
B Management Team	87
B.1 Xavier Luri, <i>CU9 leader; WP970 manager</i>	87
B.2 William O'Mullane, <i>CU9 Technical manager</i>	87
B.3 Floor van Leeuwen, <i>Documentation, WP920 manager</i>	88
B.4 Anthony Brown, <i>Documentation, WP920 co-manager</i>	88
B.5 Nigel Hambly, <i>Archive architecture, WP930 manager</i>	89
B.6 Jesus Salgado, <i>Archive architecture, WP930 co-manager</i>	90
B.7 Frédéric Arenou, <i>Validation, WP940 manager</i>	90
B.8 Paola Di Matteo, <i>Validation, WP940 co-manager</i>	91
B.9 Emmanuel Mercier, <i>Operations, WP950 manager</i>	91
B.10 Jose Hernandez, <i>Operations, WP950 co-manager</i>	92
B.11 Stefan Jordan, <i>Outreach, WP960 manager</i>	93
B.12 Paola Maria Marrese, <i>WP970 co-manager</i>	93
B.13 Eduard Masana, <i>Outreach, WP960 co-manager</i>	94

B.14 André Moitinho, <i>Visualisation, WP980 manager</i>	94
B.15 João Alves, <i>Visualisation, WP980 co-manager</i>	95
C Detailed WP description	96
C.1 WP910	96
C.2 WP920	100
C.3 WP930	106
C.4 WP940	118
C.5 WP950	133
C.6 WP960	152
C.7 WP970	162
C.8 WP980	180

1 Executive Summary

ESA's Gaia mission is the next European breakthrough in astrophysics, a cornerstone mission scheduled for launch in the final quarter of 2013 aimed at producing the most accurate 3D map of the Milky Way to date (Section 2). The resulting stereoscopic census of our Galaxy will represent a giant leap in astrometric accuracy complemented by the only full sky homogeneous photometric survey with an angular resolution comparable to that of the Hubble Space Telescope, as well as the largest spectroscopic survey ever undertaken. The scientific bounty will be immense, not only unravelling the formation history and evolution of our Galaxy but also revealing and classifying thousands of extra-solar planetary systems, minor bodies within our solar system and millions of extragalactic objects, including some 500 000 quasars. Moreover, such a massive survey is bound to uncover many surprises that the universe still holds in store for us.

This document, answering ESA's *Announcement of Opportunity for the Gaia Data Processing Archive Access element* (AO), describes our proposal for the design, implementation, and operation of the Gaia archive in the context of the Gaia Data Processing and Analysis Consortium (DPAC). It has been prepared by a team of scientists and engineers structured around the Gaia Archive Preparation (GAP) group, an initiative of (but not limited to) DPAC to prepare for the starting of the task of the archive implementation.

The main goal (Section 3) is to provide a comprehensive repository of the rich data products to be generated by Gaia, and a range of access mechanisms and associated helper applications to maximize the scientific exploitation and public impact of the Gaia data. The Gaia data set will be large but, beyond its sheer size, will also be intricately interrelated. In this it will be unique, no other survey exists or is planned which delivers all sky photometry, astrometry and spectroscopy.

In this context, to support the main goal of unravelling the formation history of our galaxy, the archive must be able to answer complex questions involving the grouping and analysis on one billion or more objects (Section 4). Technically we have already demonstrated, using a simulated catalogue, technologies such as Hadoop (DTP-004) and Aladin (see Figure 6). But there is much more to do to make ingestion, storage and retrieval feasible and faster for the entire one petabyte final mission data archive.

We stress here that we do not consider the implementation and operation of the Gaia archive simply a technical challenge. The archive must be driven by science considerations. Consequently, science requirements have been gathered from the astronomical community and we will continue to request new science cases during the mission (Section 5). A first ranking and classification is provided in AB-026, a document we intend to refresh every few years or so during the mission. The cyclic development approach, already used by DPAC, is ideal to cope with the influx of new requirements which will result from this process. We expect a great many perceptions to change once the first

catalogue is out and once the notion of doing science with a billion-source catalogue is understood.

As specified by the AO, the DPAC Coordination Unit resulting from the implementation of the proposal (CU9) will be embedded in DPAC, following the same rules as its other CUs. We have therefore devised the structure of the development effort following the DPAC guidelines, with some deviations from the standards to adapt to the specific needs of the archive development (Section 7). It is worth highlighting here, again following the AO specifications, that ESA will play a key role in CU9. The Satellite Archive Team at ESAC has the remit to archive and make available all European space science data, and as such their efforts form an integral part of this proposal so that we can together create an outstanding and invaluable resource for space science.

An additional and critical constraint to take into account is the proper handling of access to the data. CU9 is part of DPAC and is bound by the Science Management Plan (ESA/SPC(2006)45), which states that there will not be proprietary data rights for Gaia, and therefore special measures are described in our proposal (Section 8) which are aimed at ensuring that prior to official data releases the data is not used for scientific purposes. Hence within CU9 access to actual Gaia data will be restricted as much as possible before actual data releases. Instead simulated Gaia data will be extensively used for development, testing and validation of software. In the cases where real data needs to be used the members of CU9 will be bound by the DPAC publication policy (FM-039).

Based on the guidelines described above we have defined a development plan and schedule (Section 9) tied to the DPAC planning and to the expected data releases (the current baseline for these data releases is discussed in Prusti (TJP-011) and O'Mullane & van Leeuwen (WOM-066)). The CU9 effort itself has been structured into eight high-level work packages — described in Sections 10.1 to 10.8 — that cover management, documentation, archive architecture and development, data validation, operation and services, education and outreach, science enabling applications and visualisation. Let us remark here that we have made the production of outreach and educational resources from the Gaia archive one of our priorities, since we feel that the visibility of the mission is an essential asset to ensure its overall success, as well as our duty towards society. We also want to remark that we have included the visualisation of the Gaia data as another area where we are convinced we can make a significant contribution to better explore and exploit the Gaia data set. The ability to see and link objects in an easy manner across multiple data spaces within the entire archive will be challenging, but when achieved will provide powerful discovery tools.

With this structuring of its work the CU9 will deliver in a timely manner data access, data handling and manipulation capabilities, meeting the requirements of the community, to allow for a full scientific exploitation of the Gaia data releases. The key elements

are:

- A thoroughly validated and well documented set of Gaia data, ready for scientific exploitation.
- A functional, single point access to all Gaia science data, including user support.
- A defined API to the science data repository to allow the development of high throughput access applications and visualization tools.
- A set of advanced applications to allow for defined manipulation and visualization of the data.
- A set of tools and content for outreach, tailored for different targets (media, academic and general public) to maximize the social impact of the mission.

Let us conclude by paraphrasing Sir Isaac Newton and stating that we feel we are standing on the shoulders of giants. Hipparcos paved the way for astrometry from space and has been a basic reference for astrometry in particular, and astronomy in general, for nearly two decades. We now look forward to ushering in the era of Gaia.

2 Gaia Mission Overview

The Gaia space mission, to be launched by the European Space Agency towards the end of 2013, will provide a stereoscopic census of our Galaxy through the measurement of high accuracy astrometry, radial velocities and multi-colour photometry. Over the course of its baseline five year mission Gaia will measure parallaxes and proper motions for every object in the sky brighter than (G) magnitude 20 — amounting to over 1 billion stars, galaxies, quasars and solar system objects. It will achieve an astrometric accuracy of 12–25 μas , depending on colour, at 15th magnitude and 100–300 μas at 20th magnitude. Multi-colour photometry will be obtained for all objects by means of low-resolution spectrophotometry which is realized through prisms dispersing the light entering the field of view. One disperser — called BP for Blue Photometer — operates in the wavelength range 330–680 nm; the other — called RP for Red Photometer — covers the wavelength range 640–1050 nm. In addition to the photometric instrument, Gaia features the so-called Radial Velocity Spectrometer (RVS). The RVS provides the third component of the space velocity of each star down to about 17th magnitude (V -band). The RVS instrument is a near-infrared (847–874 nm), medium-resolution ($\lambda/\Delta\lambda \sim 11\,000$), integral-field spectrograph dispersing all the light entering the field of view. With this instrument radial velocities with a precision of 1–15 km s^{-1} will be measured for all objects to $V \sim 16$ –17, depending on colour, thus complementing the astrometry to provide full six-dimensional phase space information for the brighter sources. Gaia will achieve the complete all-sky survey to its limiting magnitude via real-time on board detection.

The primary scientific aim of the mission is to map the structure of our Galaxy and unravel its formation history and subsequent evolution. A number of current cosmological models envisage the formation of large galaxies through the merging of smaller structures. Deciphering the assembly history of our Galaxy requires a detailed mapping of the structure, dynamics, chemical composition, and age distribution of its stellar populations. Ideally one would like to ‘tag’ individual stars to each of the progenitor building blocks of the Galaxy. The Gaia mission is designed to provide the required fundamental data in the form of distances (through parallaxes), space velocities (through proper motions and radial velocities) and astrophysical characterisation (through multi-colour photometry) for massive numbers of stars throughout most of the Galaxy. It should be stressed however that Gaia is not simply a ‘Milky Way mission’ but is truly a multi-faceted *astrophysics mission* which will provide exciting scientific outcomes on the following (incomplete list of) topics: fundamental stellar data across the Hertzsprung-Russell diagram, the characterisation of tens of millions of binary stars, unique samples of variable stars of nearly all types (including key cosmological distance calibrators), detection and orbital classification of thousands of extra-solar planetary systems, a comprehensive survey of objects ranging from huge numbers of minor bodies in our Solar System, through galaxies in the nearby Universe, to some 500 000 distant quasars. Gaia will also provide a number of stringent tests of general relativity. Last but not least, a

massive survey such as Gaia will surely uncover many surprises that the Universe still holds in store for us.

Looking ahead, the Gaia Data Processing and Analysis Consortium's (DPAC) processing of the rich and complex data from Gaia coupled with the efforts described in this proposal will lead to a catalogue and data archive of immense scientific utility.

The data products to be generated by the Gaia satellite and produced by the DPAC cover a wide range, containing the following. In Gaia's own broad-band magnitude G the number of stars in the catalogue is estimated to be $\sim 7 \times 10^5$ to $G = 10$, 48×10^6 to $G = 15$ and 1.1×10^9 to $G = 20$. About 60 million stars are expected to be seen as binary or multiple systems by Gaia, among which millions of eclipsing binaries. For each source observed by Gaia the following information is provided: positions, parallax, proper motions, the full covariance matrix of the astrometric parameters (standard errors and correlations) and astrometric solution quality indicators; broad band fluxes in the G , G_{BP} , G_{RP} and G_{RVS} bands, as well as the prism spectra measured by the blue and red photometers. Variability indicators will be provided for all stars together with epoch photometry. Solution classifications for multiple stars are provided and, where relevant, orbital parameters together with covariance matrices and quality flags. The photometric, spectroscopic and parallax information will be combined to derive as much astrophysical information on each star as possible. The astrophysical parameters include T_{eff} , A_V , $\log g$, $[M/H]$, and $[\alpha/Fe]$ where possible, and luminosities and ages will also be provided. For about 10^8 stars a variability analysis will be provided and estimates indicate that about 20×10^6 classical variables and $1\text{--}5 \times 10^6$ eclipsing binaries will be found, among which ~ 5000 Cepheids and 70000 RR Lyrae. The spectroscopic data from the RVS instrument will lead to radial velocities for the $\sim 150 \times 10^6$ stars at $V \leq 17$; rotational velocities ($v \sin i$), atmospheric parameters, and interstellar reddening for the $\sim 5 \times 10^6$ stars at $V \leq 13$; abundances for the $\sim 2 \times 10^6$ stars at $V \leq 12$; accumulated spectra, allowing spectral analysis for all stars at $V \leq 13$. The spectroscopic data are also expected to contain about 10^6 spectroscopic binaries and about 10^5 eclipsing binaries. In addition the catalogue will contain astrometry and photometry for $\sim 3 \times 10^5$ solar systems bodies, $\sim 5 \times 10^5$ quasars, and some $10^6\text{--}10^7$ galaxies.

The Gaia mission will thus result in an astronomical catalogue and data archive of unprecedented scope, accuracy and completeness, which will be *the* astronomical data archive for decades to come. As is clear from the contents summary above, the data set will be very large and rich in content, making it complex to deal with. Unlocking the immense scientific and outreach potential thus requires a matching effort which we propose to undertake. The data processing outputs from each of the DPAC coordination units (the organisational elements of the DPAC responsible for the analysis and generation of data products covering the areas of astrometry, photometry, spectroscopy, non single stars and solar system objects, variable stars, and higher level astrophysical parameters of Gaia objects) need to be *validated*, *documented*, and *integrated* into

a single Gaia archive and catalogue which will be made available to the scientific end user community and the wider public. The *science services* provided to the astronomical community will form a layer on top of the catalogue and archive providing at least the following facilities: quick and easy basic access to the catalogue data; advanced science exploitation tools making use of both the catalogue and archive, including efficient inclusion of complementary ground- or space-based surveys; visualisation tools tailored to the high dimensionality and information context of the Gaia data products; tools for developing outreach activities to communicate Gaia results to the public at large as well as pre-packaged outreach activities. Because Gaia will undoubtedly stimulate interest in astronomy throughout society, the Gaia catalogue and archive will be open for use also by individuals and groups from the education and outreach communities as well as the public at large.

As mentioned earlier, Gaia will be launched at the end of 2013. Its baseline operational period is for 5 years, with a possible 1–2 year operational extension. The final Gaia post mission analysis will complete within 2–3 years after Gaia ceases to operate. It is anticipated that the first Gaia science data (that from the daily photometric science alerts) will start to be issued by the end of 2014. Full data releases will commence from late 2015 with a number of major releases foreseen at regular points thereafter - as outlined in the following sections, with the final full catalogues and data product releases in the 2021–2023 time frame (depending on possible mission extension). Thus, this proposal to develop and operate Gaia data access will be responsible for providing systems able to support access to early Gaia data in the near future, whilst developing more complex access systems able to support subsequent and correspondingly richer Gaia data releases later in the decade (see Prusti (TJP-011) and O’Mullane & van Leeuwen (WOM-066)).

Gaia will soon commence its operational phase, generating a rich and complex set of high quality science data which will enable a paradigm shift in our understanding of the Galaxy and the wider Universe. Gaia will transform astronomy in the coming decade and it will be a powerful example of European industrial and scientific expertise. The activities to be carried out by the DPAC developing the Gaia Data Access system as described in the following sections will support the effective exploitation of Gaia data and thus will maximise the science return from Gaia.

3 Mission goal for the archive

Gaia will provide an unprecedented census of our Galaxy in size, scope, and accuracy, encompassing astrometry, radial velocities and multi-colour photometry for over one billion objects in the sky. The primary scientific aim of the Gaia mission is to map the structure of the Galaxy and unravel its formation history. The main mission goal for the Gaia archive is to provide a comprehensive repository of the rich data products to be generated by Gaia, and a range of access mechanisms and associated helper applications to enable effective access to the Gaia data by the end user science community.

3.1 Complex data and complex questions

Today's astronomical data archives and catalogues are steadily becoming larger and richer, while the science questions being asked of the data are becoming more complex. Gaia will provide high quality science data which will be of fundamental importance in aiding research astronomers to answer a wide range of key astronomical problems.

One of the major science cases for Gaia concerns building up an improved understanding of the current structure of our Galaxy, and using this to gain an insight into the formation and evolutionary processes at work. During the lifetime of Gaia, it will generate, year on year, improved information on a large sample of up to one billion stars in the Milky Way. The high precision parallaxes determined for these stars will, in principle allow the distances of these to be determined, and thus, with the large numbers of objects, astronomers will be able to build up a three dimensional view of the Milky Way. However, from the perspective of the Gaia archive, the end user astronomers will not simply issue a bulk query requesting the distance for the complete set of Gaia stars. The analysis is a significantly more complicated process, and will necessarily involve the interplay between observational data and detailed models. Properties of the stars will need to be understood to allow for the selection of stellar types: intrinsically brighter stars – supergiants for example – will probe greater distances in the Galaxy. Interstellar extinction will need to be analysed in more detail from the Gaia data itself and external data sets. The space motions of the stars will enable them to be characterised as to where in the Galaxy they lie, and to which population they belong, for instance old halo stars or young disk stars. These inferences will be supported by astrophysical characterisation data for the Gaia objects, for instance chemical compositions and gravities, which again aid in allowing a fuller description and characterisation of them.

The structure of the Galaxy is intimately related to its formation history. Let us consider the following example. The concordance cosmological model tells us that the halo and perhaps also some fraction of the thick disk formed via mergers. Thus to establish the importance of assembly through mergers requires knowledge of the full phase space distribution of the more metal-poor stars. But how do we find the accreted stars? Brute

force sifting through a catalogue that contains 10^9 objects, of which likely less than 1% are in the halo, is not the smart way. Also, it is important to establish how our selection/prejudices (in this case metallicity) affect our conclusions, so multiple exploratory paths are necessary to robustly assess the importance of the merger process.

Furthermore, estimates of the total mass of the Galaxy, its density profile, shape, etc, again require selection of tracers. The astronomer will need to have the tools to make different selections in an efficient way, and then will likely do the statistical analysis, or modelling offline, on his/her own desktop. To make this feasible an archive that is easy to query is needed, a low entry threshold will enable the community to maximize scientific exploitation.

All of the above imply complex queries to the Gaia archive, exposing the rich data attributes available for each Gaia object together with access to related information, either singularly or as an ensemble, from external ancillary data sources. These might include ground based survey data, for instance optical imagery from SDSS, or infrared photometric data from the ESO VISTA surveys.

In conclusion, although an archive or catalogue may be considered products as such, their full potential is only realised when the information content is efficiently accessible and widely used. This enables and fosters new scientific discoveries, improves our present understanding of Nature in significant ways, and leads to serendipitous results unthinkable at the time the mission/experiment was conceived.

3.2 Maximising the impact of Gaia

The driving design goal of the Gaia mission archive is to maximise the scientific and public impact of the Gaia catalogue. This will be accomplished by providing science-enabling services to the astronomical community, which will simplify the path from the complex catalogue and mission data to scientific discoveries. These services will be underpinned by a thorough validation of the archive and catalogue data and they will be accompanied by extensive documentation. Access to the catalogue data will be provided also to the general public, empowering them to better understand our Milky Way, our place in the Universe and our origins.

A science driven archive: The Gaia archive and associated data access systems will be developed ensuring that the needs of the scientific community are fully met. Thus, development will be driven by the implementation of the science use-cases, which have been already contributed by the greater astronomical community in the context of the Gaia Archive Preparation Working Group, and by providing examples of how to use the archive to accomplish certain common, and not so common, astronomical tasks.

Enabling the best science: In order to maximise the scientific impact of the Gaia products, the archive and the services built on top of it must be designed to aid users in the discovery process. Accessing and exploring the Gaia archive must not represent an extra burden. We thus intend to develop and provide a suite of tools and data interfaces that will allow users to explore the scientific products of the mission in the most productive ways: from small scale file exchanges, to high-throughput data streaming services. Our goal is to deliver fast and efficient access methods to query what is expected to become one of the most important and complex data structures in astronomy for the coming decades. As illustrated above, a use of the Gaia archive which is purely based on simple coordinate queries would severely limit the scientific impact of this unprecedented data set. However, more complex queries require a deeper understanding of the data set. The case of Gaia is especially challenging due to its unique data treatment. The archive design will take all this into consideration, and aims at minimising the overhead for the common user, and thus to make the effort needed for using the Gaia data as light as possible.

Science from quality assured data: The complicated data treatment leading to the Gaia archive and catalogue coupled with the rich information content and its high-dimensionality means that a serious effort has to be invested in validating the Gaia data products before releasing them to the community. We therefore have a dedicated work package focusing on the data validation effort. This effort will build on the science enabling tools which will be developed in parallel. To take one example, correlations between the parameters, due to systematics not detected in the data processing, low S/N etc, can lead to spurious features which may only be noticed once all of the information is combined. But in order to do this, we need clustering analysis and other appropriate automated statistical analysis tools to allow for a rapid search through the multi parameter data.

Documentation: Users of the Gaia archive will only truly profit from the rich data set if it is accompanied by sufficient documentation, describing and explaining both the data products and the services and tools provided with the archive. We thus consider documentation to be a central aspect of this endeavour and we will ensure that scientists outside the DPAC will be able to understand how to correctly and effectively use the Gaia data.

Reaching out to the general public: Gaia will provide a ‘stereoscopic view’ of the skies and of our home in the universe, the Milky Way. This is bound to inspire the general public and we intend to make outreach and education activities an integral part for the Gaia archive effort. The Gaia data products will not only be accessible to

the professional astronomer but also to the interested lay person, educators, amateur astronomers, etc. Data access will be tailored to the needs of the end user, and this includes the general public. Outreach with Gaia will present its own challenges as Gaia does not produce the high impact imagery of missions such as the Hubble Space Telescope. Thus for certain communities, such as the school level, a certain degree of care and tailoring must be undertaken to provide effective usage of the archive. We intend to develop appropriate visualisations of the Gaia archive data, which especially for the Milky Way will have a powerful inspirational effect, triggering very effective outreach, as well as motivating new generations of scientists and space engineers, and so, invigorating the present and future of Space exploration and Astronomy.

3.3 Delivering the promise of Gaia

A carefully built archive paves the way to scientific discoveries, but its success requires more than providing only a basic data interface. The Gaia archive will empower the astronomical community as well as the general public to make full use of the Gaia products, by assuring that software tools and services of widespread use in astronomical research and outreach will be ready to deal with the Gaia data.

As a further motivation for embarking on the effort to deliver the Gaia archive we comment here on the remarkable success story of the archive and services provided by the Sloan Digital Sky Survey. By the time the SDSS archive was designed, an important computer scientist and winner of the Turing Award declared that “the average Wal-Mart manager has a better database than the average astronomer” (Thakar, 2008), which was certainly true at that time, and to a certain extent is still true today. But the SDSS scientific branch brought to astronomers the language of databases in an accessible way, and even motivated a private company to evolve its database product to the limits of reliability and speed through the addition of advanced data mining features. More importantly, it fostered a fruitful collaboration between Computer Science and Astronomy, that in a certain way paved the way for a new paradigm in Science, today known as “Data Intensive Science” or the “Fourth Paradigm” — and for what is today known in Astronomy as “Astroinformatics”.

At the same time, the SDSS archive brought the complex data of what was the largest survey of the time to the hands of the general public and amateur astronomers, and its byproducts enabled the general public to make scientific discoveries. Such a dedicated outreach vision is important not only for teaching and encouraging future scientists, but also to the actual construction of the scientific endeavour itself, bringing to people’s hands a chance to add small bricks, allowing everyone to contribute to the construction of humankind’s body of knowledge. Building on the SDSS experience we expect that the much larger and richer Gaia data set will have an even greater impact on science and society.

Apart from the very broad science that Gaia is expected to address, we can surely expect that many serendipitous discoveries will be made using this astronomical data archive, which will be the reference for the next decades. Moreover, the Gaia discoveries may encourage humankind to undertake new enterprises. Although we cannot be sure of the directions in which these discoveries will take us, a carefully built Gaia archive will be an indispensable guide.

4 Technical Challenges and Opportunities

The Gaia mission will pose several challenges for current data archiving technologies, mainly due to the unprecedented amount of data that will be produced. The final data delivery will not only include the catalogue of one billion sources but also the single epoch CCD transit data that was used in its computation (including spectra), making an estimated total data set of around 1 PB.

New challenges will arise in two main areas: state of the art computing technologies will have to be applied for the Ingestion, Data Management and Storage processes of the OAIS model, and new methodologies and protocols will have to arise, based in current VO technology, to fulfil new requirements in the Access process. The combination of both processes will give the opportunity to deliver unprecedented levels of accessibility to perform high performance computation over large amounts of scientific data. Additionally, Gaia will as well present a great opportunity for the development of Visualisation techniques and tools.

4.1 Big Data Handling

Storage and Management of PB data volumes cannot be easily dealt with in the traditional monolithic approaches and some kind of parallelism will be needed to properly address its scientific exploitation. Data analysis will require making use of emerging architectures like those referred to as Cloud environments where users or scientists can upload the data analysis work flows so that they run in a low-latency environment accessing every single bit of information. In addition, raw data (re-)analysis is becoming an asset for scientific research as it opens up new possibilities to scientists that may lead to more accurate results, enlarging the scientific return of the mission. In the case of Gaia, this sometimes complex reanalysis of epoch-level data requires low-latency and Massively Parallel Processing (MPP) environments that can efficiently perform complex operations such as data mining algorithms like cluster analysis, pattern recognition, N-point correlation, etc.

4.1.1 Storage and Analysis beyond relational approaches

There are different ways to address these challenges which can be summarized into two slightly different storage approaches. The first one comprises the relational databases (RDBMS) and data warehouses that provide users with a powerful relational algebra that can be used to access the data in many different ways through a well-known declarative language (SQL). Another alternative is to use a new computing paradigm, the so-called NoSQL. This new architecture emphasizes the scalability and availability of the system over the structure of the information and the savings in storage hardware this may produce. It defines a simple programming model where the user just focuses on the algorithm implementation and the framework itself deals with the distribution and execution in the MPP environment taking care of failures and other contingencies that may arise in such a large distributed system. The former system (RDBMS) might allow the concept of a living archive to some extent while the latter (MapReduce) might be useful for adding archive reprocessing capabilities (a much needed feature in today's scientific archives), as well as a way to confront an archive model against real observed data or to validate and/or summarize a new data set for a better understanding of its contents. However, the MapReduce model may not be appropriate for all kinds of problems that will be faced in the exploitation of the Gaia mission data products. Other approaches will have to be studied as well.

4.2 Exposing Big Data to the Community - Access layer

Bringing in new SW services or data delivery patterns implies changes in the archives interface. Current VO technology will have to be extended to provide additional capabilities, and elements from other IT fields will have to be incorporated, in order to provide the most powerful Cloud services.

4.2.1 Dealing with Big Data in the VO and beyond: Enhancing Service-Oriented Architectures

Virtual Observatory has for a long time been the most innovative effort within the Astronomical Community to provide seamless discovery, access, combination and integrated analysis of astronomical data worldwide.

The computing architectures defined over the years, have been based on the emerging patterns widely used at the time of their definition, i.e. provision of Service Oriented Architectures (SOA) based on loosely coupled Web Services. VO Astronomy is performed nowadays through a whole set of inter-operating Web Services that communicate using well-standardized protocols, either for Resource Discovery (Registry Interfaces), data Access (S*AP, TAP), data Storage (VOSpace), etc.

While the VO has been quite successful, its service-centric conception sets certain challenges for scaling the services to the large data sets (e.g., Gaia, LSST) that will be available in the near future. This is not unique to VO technologies; in many IT fields the volume of data has become large enough to require bringing the software to the data instead of moving the data across services. As data volumes and user numbers increase the cost of moving software becomes negligible compared to the cost of moving the data. Volumes of data generated, as well as storage HW available, seem to grow much faster than network speeds, for which the performance is limited by the switching technologies available. Moreover, technologies currently under development do not appear to offer any improvement in this situation in the near future.

Hence the current trend is to bring the software to the data, and the VO has already started on the integration of Server-Side computing services. The Table Access Protocol (TAP) allows for query (and cross-processing) of astronomical catalogues, and Universal Worker Service (UWS). This provision of multi-purpose execution of server-side software provides the basic background for Software plus Services architectures. This will allow data to flow between data from providers and services providing analysis capabilities. However, this will not be enough in the future: software will have to move even closer to the data more like in Cloud Computing Software as a Service (SaaS) architectures.

Data providers in this new architecture have to provide hybrid capabilities over the data they expose. Provision of data access alone will no longer be sufficient - analysis and storage at the very least will be required also. Client tools will have to either evolve to work with these new services or be embedded, at least partially, as a server-side service.

There will be drawbacks to this integration of data providers and analysis software. For example data storage will often be done by a third party (known as “data escrow”). This exists partially already in the VO where some centres provide VOSpace and a process in some data centre kicked off by a user at home will be requested to place the output in the VOSpace of the user in a different centre. This will become more prevalent and raises all sorts of trust and security issues. Additionally analysis tools and data provision will become closer - the VO has benefited to date from the separation of these responsibilities. Closer cooperation and enforcement of standards will be a major concern for all parties involved.

4.2.2 Delivering Software as a Service: Additional Cloud technologies

Software as a Service (SaaS) is understood in the IT world as a software delivery model in which software and its associated data (both forming the archive) are hosted somewhere in the Internet (i.e., a private cloud in this case), and whose functionality is typically accessed by users with a thin client (i.e., a web browser) over the Internet. The

idea is to keep software and data in the data centres allowing scientists to do research from anywhere with just an Internet connection and a browser. This would be a way to really bring the software to the data, in which all services provided are automatically orchestrated and scaled when needed, data sets are semantically linked with one another, etc. Furthermore, the SaaS model is somehow based on the idea of Service-Oriented Architecture (SOA) where services are composed dynamically, as needed, binding several lower-level ones. In addition, SaaS is becoming an increasingly prevalent delivery model as underlying technologies that support Web services (e.g., REST) and SOA mature, and new developmental approaches such as AJAX become popular.

From an architectural point of view, SaaS involves several aspects related to services that must be considered from the beginning. For instance, service description both from a technical (operations, argument types, etc) and semantic (what do the arguments mean? What are those operations for?) perspective, capabilities for service discovery (again both technical and semantic), negotiation (terms and conditions under which the service will be delivered), delivery (invocation, provision and monitoring), composition (automatically whenever possible to provide higher level services) and last but not least scalability (grow and shrink the amount of resources automatically to meet the service level requirements).

As described above, existing VO technology forms an excellent starting point due to its SOA architecture: well defined semantic information representing different magnitudes, a composition or orchestration of different relatively low level services for providing higher level and richer functionality, etc. The SaaS approach may thus rely upon these features to really allow scientists to work in environments where only (ideally) the final products (e.g., the graphs for a publication) are retrieved remotely. This will only be achieved if proper collaborative tools and environments are put in place (already being looked at in projects like *CyberSKA*) without leaving out unique features present in social networks like *Twitter* or *Facebook*. In addition, some kind of Astro applications store might be a good choice for sharing and ranking advanced applications that can be deployed with just one click. This allows customisation of user interfaces for different purposes depending on the user preferences. The original interfaces should be simple enough and focused on the general public (for outreach reasons) and can later on be seamlessly contextualized with more complex applications. Again in this case, the technology for dealing with these matters is already available to some extent.

Some of the emerging architectures presented have been studied to some extent with Gaia simulated data within the GAP working group to assess their suitability for an astronomical archive, to better understand the issues that will be faced during the development phase, to obtain some insights of the scientific community expectations, to benchmark some of the most common work flows by using state-of-the-art configurations, and to provide a proof of concept of the early devised technical architecture. A summary of those studies can be found in DTP-004 (“A Framework for Building Hy-

percubes using MapReduce”, submitted to FGCS) where a well-known MPP relational database management system (RDBMS) and the MapReduce paradigm are tried out respectively.

4.3 Visualisation Tools and Techniques

Visualisation is yet another field that will pose many challenges and create many opportunities. It will probably also need a powerful data analysis architecture that can cover the highly demanding processing capabilities of real-time visualisation. The opportunities for the visualisation of the Gaia archive are not only immense, but also critical from a science return point of view. Given the dimensions of the archive, it is fair to speculate that major results from the Gaia mission are not included in any current Gaia science case. This has been the case for all major science missions in the past and will surely be the case for Gaia. Visualisation of the Gaia archive is perhaps one of the most pressing needs, not only for final data release in a decade from now, but also for the early data releases and as part of a follow-up development of a “living” Gaia archive.

However, discovery requires the ability to “see” and to “link” in an easy manner. In the case of Gaia, this means the ability to interact in an easy way with the entire archive, i.e., filter, select, display, link, and connect to other archives. This poses a major challenge. Although it is currently possible to interactively visualize 10 billion particles (Fraedrich et al., 2009), this cannot be achieved without expensive custom developed software and hardware, currently out of reach for most of the target audience of the Gaia mission, the astronomers of the world. The field of visualisation is a fast changing one, essentially capitalizing on the fast development of computer processing power, and we want to be ready to profit from these developments.

Innovative visualisation techniques associated with faster processors are not silver bullets. They enable new ground to be explored, but given the sheer size and dimensionality of the data, these techniques need to be honed and guided by scientific questions. The current Gaia science cases concentrate on particular objects, parameters, or regions, hence effectively reducing the size of the data visualisation and analysis problem. This data filtering makes these science cases viable for full exploration by an astronomer in a decade, assuming the expected development of computer processing power. But if one attempts a less conservative approach and is faced with the full brunt of the Gaia archive while attempting to tackle less restrictive science cases, even if technically possible, one is immediately “data stunned”. Not in the sense of too much data, if the technical challenge is solved, but in the sense of too many relations between the data, necessarily aggravated by noise. One possible way around this “data stunning” is the development of powerful “data simplifiers” generated for the full archive, and consisting of 3D density surfaces/volumes of meaningful astrophysical quantities.

5 Meeting the Science Requirements

The development of CU9 will follow a highly science driven approach. Through the Gaia project, and the Gaia Research for European Astronomy Training (GREAT) network (<http://www.great-esf.eu>), a requirements gathering exercise was launched by the Gaia Archive Preparation group (GAP) at the GREAT Plenary Meeting PM4 in Brussels (21–23 June 2011).

The community was asked to provide usage scenarios describing how they might wish to access and interrogate the Gaia science data products. These scenarios did not imply technical solutions - but rather expressed the functionality required. The link <http://great.ast.cam.ac.uk/Greatwiki/GaiaDataAccess> has the complete set of science scenarios.

At the end of November 2011 some 120 scenarios had been submitted. These were then analysed by a working group of the GAP - where the scenarios were classified into a set of science and functional areas (GDAS = Gaia Data Access Scenario):

1. GDAS-BR: Browsing and qualitative exploration: including simple usages of first-time users
2. GDAS-SA: Science alerts
3. GDAS-ED: Early data access: thus access to data from the first releases
4. GDAS-EG: Extragalactic science
5. GDAS-GA: Galactic science
6. GDAS-ST: Stars and Stellar Physics science
7. GDAS-SO: Solar System science
8. GDAS-FP: Fundamental Physics science
9. GDAS-PR: Public outreach for the non-astronomer/non-scientist
10. GDAS-OA: Other and advanced usage scenarios

Each scenario was analysed and rated against a number of key attributes: Urgency, General/Specific, Science rank, Scale, Frequency, Rating, Related to, Inputs, Tasks, Roles, Information required for the roles.

The entire requirements collection process is described in the Gaia technical note: Brown et al., Gaia data access scenarios summary, 2012, (AB-026), which is publicly available at http://www.rssd.esa.int/doc_fetch.php?id=3125400.

In parallel to the access scenarios provided by the Gaia end user community, there has been a study of the set of science data products to be produced by the DPAC. The development of the access mechanisms required to provide baseline access to these products, as they are provided by the DPAC processing centres, is a central and core task of CU9 in ensuring that the science requirements of the Gaia mission are fulfilled.

The process by which the development of CU9 systems is matched against science requirements is assured through a careful adherence to the development principles outlined in this proposal. WP910 activities will track development against science requirements. WP940 will ensure the scientific validation of all data made accessible via CU9 interfaces and applications. The operational system (WP950) will take into account scientific demands, ensuring that end users are able to access in a timely manner their required scientific data, fully documented (WP920) to allow quantitative scientific analysis of the data.

Thus, during the course of the Gaia operations phase, CU9 will be developing and operating a set of access capabilities, carefully tuned to ensure that the full science potential of Gaia is reached.

6 Development Approach

CU9 is a fully integrated part of DPAC and will follow the overall DPAC guidelines in terms of development and monitoring. Here we explain the product oriented approach and the development scheme as applied to CU9.

6.1 Overall DPAC development approach applied to CU9

From its inception DPAC has followed a cyclical development approach for all of its software. This 'eXtreme programming' approach, detailed for a specific project in WOM-006 and adopted in a modified form for DPAC in general, will be applied to the CU9 products under development and during operations. A primary reason for the adoption of such an 'agile' approach is to adapt to change, mainly changing requirements. Inevitably when a product is constructed users will see that it was not as they expected or that what they wanted originally is not quite correct. Hence, CU9 must be able to cope easily with changes. This is especially important in light of the data release dates which are dependent on the progress of the DPAC data processing and may thus change. Any contingency during the operations could affect the duration of the planned data pro-

cessing cycle as well as the data itself. CU9, being the most downstream CU within DPAC, should be ready to face those contingencies and possibly re-plan or adapt on a very short time scale.

Details on the cyclic development strategy can be found in the Gaia DPAC Development Plan (RD-010). The following points are specific to CU9 and in particular for the Work Packages within which products will be developed.

- The 6 month cycles adopted by DPAC have worked well and will be used in CU9. In addition we must take into account the intermediate data releases based on the scenario described in WOM-066 and TJP-011. Each cycle will consist of common generic phases. The cyclic scheme allows CU product deliveries at anytime in the cycle and most CUs already provide an early, intermediate, and final release of their products within the cycle. This will be formalised for CU9 to include ‘internal releases’ meant for the early integration and testing of CU9 systems and the exercising of CU9 operations. These internal releases are not shown in the following diagrams.
- Toward the end of a cycle CU9 software should be stable and enter a validation phase which is described in Section 9.
- The development effort within the various work packages will be synchronized, however for some work packages the delivery of the products will occur slightly ahead of the others.
- The CU9 software is delivered to and accepted by the CU9 operations team (WP950).

6.1.1 Development and delivery of software products

The software development life cycle as recommended in WOM-012 and followed by all DPAC software will be applied to CU9 products. For more detail see RD-010. The DPAC Project Office Information Management Tool will be used to follow the level of completeness of CU9 software requirements.

6.1.2 Software Product Assurance, Configuration and Technical Support

CU9 will follow the DPAC standards for product assurance and configuration control. This means the DPAC Product Assurance Plan TL-001, which provides all the details about the centralized and automated PA process, will be applied, while the configuration of CU9 products will follow the approach described in the DPAC Configuration Plan WOM-012.

The DPAC Project Office Quality Assurance and Configuration managers will act as points of contact and support for the CU9 WP leaders for any PA and configuration related matters.

For technical support CU9 can rely internally on the efforts within WP930 while CU1 will provide the same technical support to CU9 as it provides to the rest of DPAC. In particular CU1 will help new DPAC people follow the development standards and make available the DPAC wide collaborative tools.

6.1.2.1 ESAC Science Archives specifics: The ESAC Science Archives Team (SAT) development approach is based on the former PSS-05-0 standards taking into account the peculiarities of Archival Software. This is embodied in the SAT Software Configuration and Management Plan (SATSCMP). This existing (and compatible) plan will be followed for the development of the Gaia Archive Core Systems. The code for all the Science Archives of the different missions is located in a SAT Subversion repository, protected with project specific rights, that can be, in this case, referenced from the Gaia subversion repository.

Code dependencies on external or internal libraries are already managed using a Dependency Manager (Apache Ivy) hosted on the SAT Configuration Management Server. Also, integration of code developed by the different Gaia Archive Core Systems developers is done using a Continuous Integration System (e.g., Jenkins¹) on the same server.

Issues and requirements are managed using a Project Management Tool (Redmine) and the tracking of SPRs and SCREWs (Software Change Requirements and Extra Wishes) are tracked and included in the development phase using the *Scrum*² development paradigm.

Gaia Archive Core Systems releases will follow the SATSCMP Software Releases Procedure, in line with the rest of the ESA Science Archives.

6.1.3 Planning and scheduling

The planning and scheduling of CU9 effort will be done by the CU9 leader together with the WP managers. The DPAC Project Office, through the Project Office Scheduler, will support this process and maintain the CU9 milestones as described in the DPAC Milestones Approach (GGA-002).

¹<http://jenkins-ci.org/>

²One of the “Agile” development approaches.

6.1.4 Internal meetings and associated documentation

As part of the monitoring of its activities and to strengthen internal communications regular meetings (face to face or telecons) will be held within CU9. In particular at the start of development cycles a meeting will take place to coordinate the goals and the planning for the various work packages. The CU9 documentation (for instance the Software Development Plan) will then be updated accordingly.

Following a data release a meeting will take place to review the activities performed within the various work packages and to learn the lessons from the problems encountered. If needed the development plans up to the next release will be adapted.

Plenary face-to-face meetings will be organized by the CU9 leader on a regular basis. These will be the occasions to foster the collaboration between the teams carrying out the various work packages. In addition participants from the other DPAC CUs will be invited to attend in order to ensure a tight connection between CU9 and the rest of DPAC.

6.2 Detailed Development Approach

CU9 is structured around a set of work packages. Each work package corresponds to at least one CU9 product. Those products may be used internally to CU9, to support the archive development, or directly delivered to the community. To understand the detailed development strategy of CU9 we need to introduce the different work packages, their products and the sequence of interactions between the work packages in preparation for a data release.

6.2.1 Work Packages

CU9 is composed of 8 work packages listed in Table 1 along with their managers, and short CVs for these managers are included in the appendices document. Two work packages are considered as ‘horizontal’ meaning that they benefit or oversee all the activities of CU9. The remaining six work packages are considered as ‘vertical’ and deliver their products in a specific area. Figure 1 shows the work packages, their role (horizontal, vertical) and the objective of CU9 which is the production of an Archive and the associated services. The work packages are detailed in Section 10 which describes the work breakdown structure.

Num	Title	Manager & deputy manager
WP910	Management	X. Luri & W. O'Mullane
WP920	Documentation	F. van Leeuwen & A.G.A. Brown
WP930	Architecture, Design and Development	N. Hambly & J. Salgado
WP940	Validation	F. Arenou & P. di Matteo
WP950	Operations and Services	E. Mercier & J. Hernandez
WP960	Education and Outreach	S. Jordan & E. Masana
WP970	Science Enabling Applications	X. Luri & P. Marrese
WP980	Visualisation	A. Moitinho & J. Alves

Table 1: CU9 main work packages

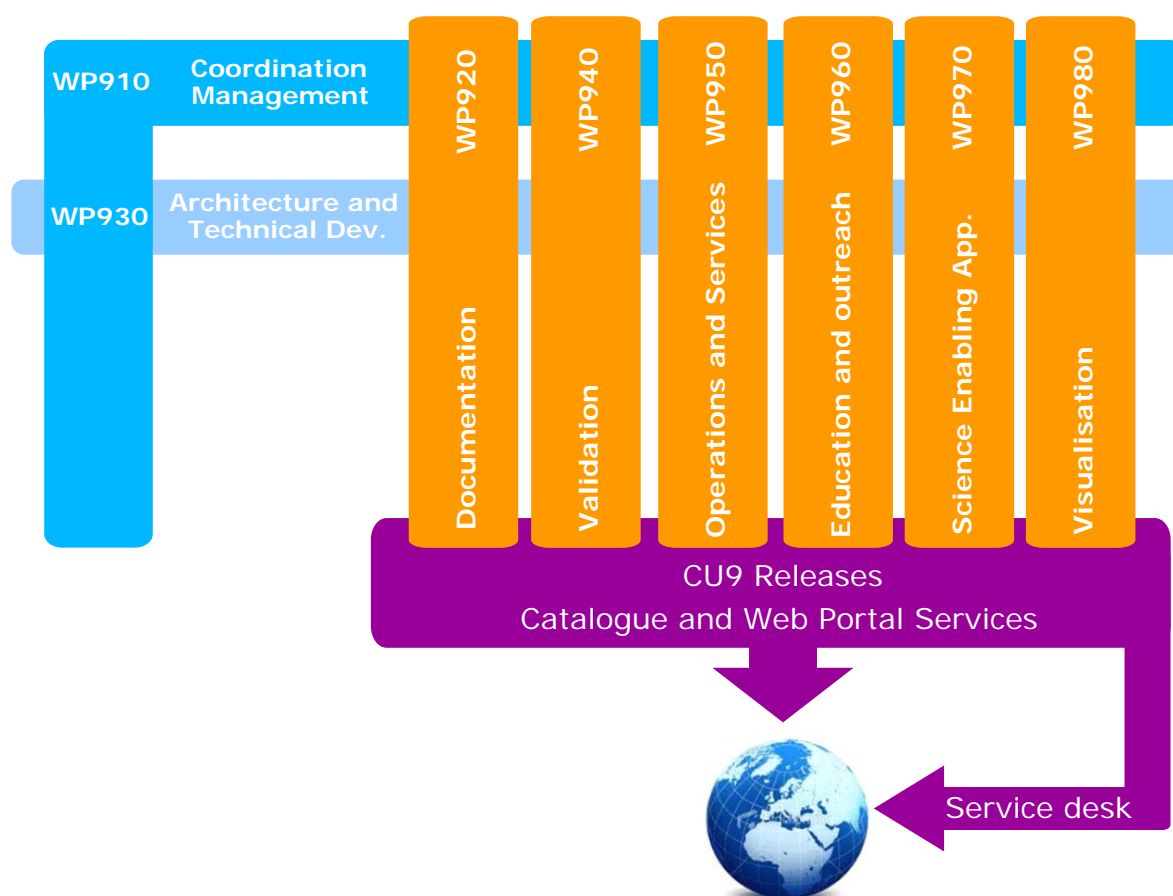


Figure 1: CU9 Work Packages.

6.2.2 Products

As described in WOM-066 and TJP-011, CU9 is expected to produce several data releases. A data release is then a product delivered by CU9 to the astronomical community and to the public at large³. A data release consists of two sub-products, the core data and a set of services which facilitate the unlocking of the scientific potential of the data. The core data is made of three sub-products: the archive, the catalogue, and the documentation describing both. The services consist of different products such as the science enabling and visualisation tools, auxiliary data sets, web content, documentation, etc. Figure 2 presents the products composing a CU9 data release.

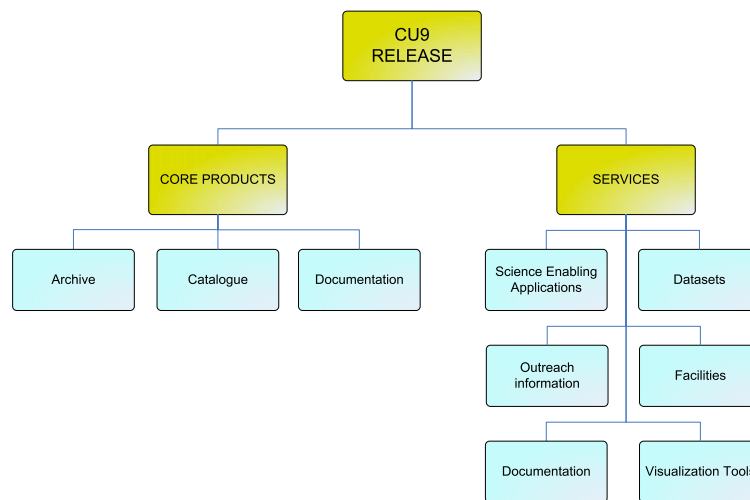


Figure 2: CU9 Products.

We stress that at the time of writing this proposal an exhaustive identification of all CU9 products has not been performed. We expect that the Gaia archive access effort will evolve, for example in response to requests from the astronomical community, which may lead to new products. We are however confident that the top level products are all identified.

6.2.3 Work flow for a Gaia data release

In this section we describe the sequence of steps involved in the production of a Gaia data release, showing at the same time the role of the various work packages. Figure 3

³Data releases are not the only products to be delivered by CU9 - WP960 Outreach for instance will deliver some products to the users independently from a data release.

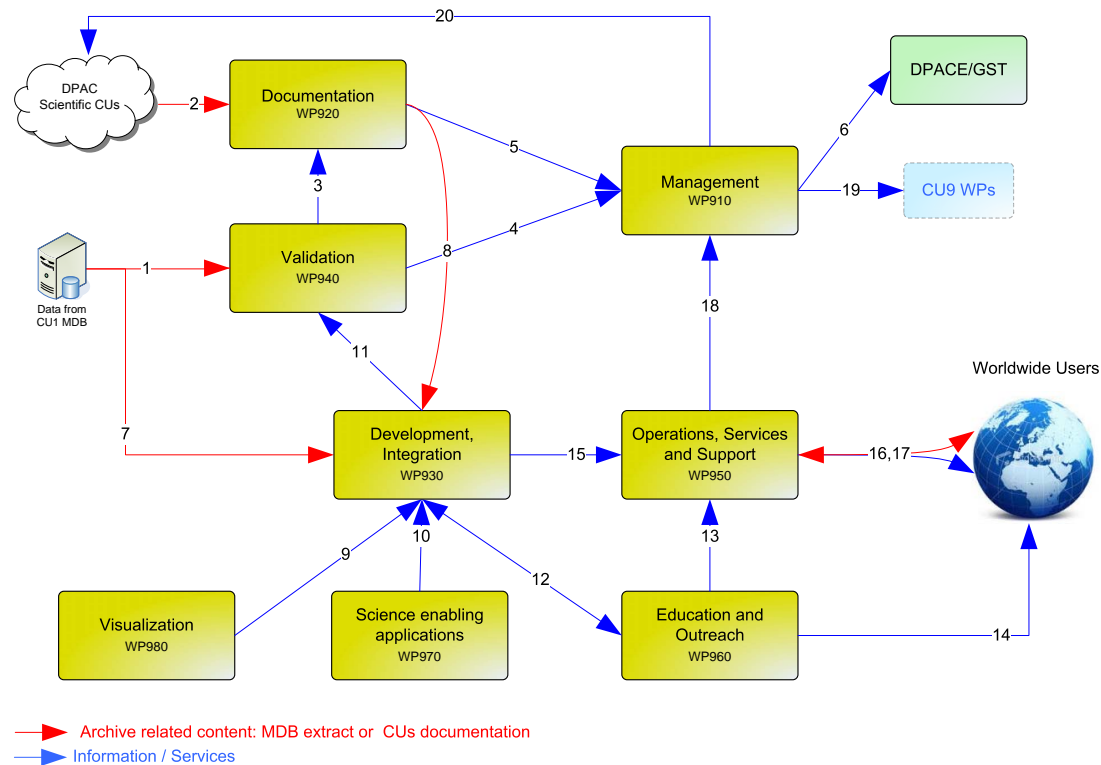


Figure 3: The work flow leading up to a Gaia data release.

visualizes the work flow leading up to a data release. The numbers besides the arrows showing the work flow will be referred to in the description that follows.

The first step (1) in the work flow prior to a data release is that DPAC provides an extract of its Main Database (MDB) to the data validation team (WP940). In parallel (2) the documentation produced by the various CUs is delivered to the CU9 documentation team (WP920). This documentation describes the data products being validated within WP940. During the validation process some issues may be discovered, which in the worst case may prevent the release but which will typically lead to additional documentation (3). The efforts within WP920 and WP940 are rounded off with summary reports which are sent to the CU9 management (4, 5) as inputs to the data release acceptance process. This process will result in a recommendation to the Gaia Science Team (GST) and DPACE (6). The latter two bodies together decide on whether or not a data release goes ahead.

After GST/DPACE approval of the data release the MDB extract will be made available (7) to the team responsible for the archive development (WP930) in order to integrate the MDB results into the Gaia archive and catalogue. Note that in practice steps (1)

and (7) will take place in parallel, both to enable the validation team to make use of the archive facilities and to expedite the data release process as a whole. Similarly the documentation is made available (8) to the archive team for incorporation into the Gaia archive.

The services on top of the archive will be developed as follows. The science enabling and visualisation teams (WP970, WP980) will deliver the latest versions of their tools to the archive team (9, 10). The latter will integrate these tools and make them available as services for use by the validation and outreach (WP960) teams (11, 12). The outreach team will provide content (13) to be integrated into the archive and services. In addition the outreach team may provide products directly (14) to the astronomical community or the general public (for example events, press kits, etc).

Once the archive integration team rounds off its activities the operations team (WP950) will take over (15) and assume the responsibility for providing (16) the archive and the associated services to the astronomical community and the wider public. This will take place through the Gaia portal and some supporting web sites⁴ where the contents and services will be installed.

The users of the Gaia archive will be requested to provide feedback which will be collected (17) by the operations team who will assist in synthesizing the feedback into a report to be provided to the management of CU9 (18). This report serves as one of the inputs in the process of evaluating the Gaia archive performance and in planning its future evolution. The results are provided to the CU9 WP leaders (19) in order to guide their developments and planning for the next data release. In addition the leaders from the other DPAC CUs will get feedback (20) on the documentation they provided.

7 CU9 in DPAC and relationship to ESA

The data processing for Gaia is undertaken by the scientific community in Europe which has organized itself into the Gaia Data Processing and Analysis Consortium (DPAC). This consortium has been in place since 2006 and has the task to develop the data processing *algorithms*, the corresponding *software*, and the *IT infrastructure*, as well as to execute the algorithms during the mission in order to turn the raw telemetry from Gaia into the final scientific data products that will be released to the scientific community. The data processing activities are structured around (currently) eight ‘coordination units’ (CUs) and six data processing centres. Each CU is responsible for delivering a specific part of the overall data processing system for Gaia. The task of delivering the resulting Gaia catalogue and archive as well as the corresponding facilities is not currently part of DPAC. It is the aim of the efforts described in this proposal to fill that gap and bring

⁴for instance the CDS, where Aladin and Simbad will be adapted for Gaia, see Section 10.7.

into being the missing Coordination Unit CU9.

The announcement of opportunity clearly spells out that the Gaia archive access effort should be embedded in the ongoing DPAC efforts. We strongly believe that this is the only viable approach. DPAC is the only existing community that can support the delivery of the Gaia archive as envisioned in Section 3. DPAC has a deep understanding of the Gaia data processing and is thus in a position of enabling the broad astronomical community to most efficiently use the Gaia archive. The actual data exploitation must be performed with query systems that are efficient and optimised for the nature of the data structure and the queries that will be performed, and such that these systems are minimally intrusive to the discovery process. This can only be achieved in an archive system that is built in very close cooperation with the groups that are producing the data — a process that is even more effective if the groups are partners in the archive construction itself, as is the case for the present proposal. Finally, complementing the DPAC expertise with a large effort to develop science enabling applications and sophisticated visualisation tools is an essential task that we intend to fulfil with the proposed efforts. Leaving these tasks to individual groups would hamper a quick and efficient scientific exploitation of the Gaia data and would most likely lead to only a superficial exploitation of the data set. In addition, as explained above, these tools will be employed in the data validation effort.

7.1 CU9 in DPAC

CU9 will have the same Scientific and Technical duality outlined in WOM-001 and will follow the existing standards such as TL-001 and WOM-012. Hence the new DPAC organisational chart would look like Figure 4.

This proposal arises from the Gaia Access Preparation Working Group and as such it has already been working within the normal DPAC framework. Many members are already contributors to DPAC while new members have already been exposed to the DPAC standards and processes. Thus we are confident that our proposed programme of work for CU9 will fit neatly into DPAC.

CU9 fits in DPAC but it is clear that some restrictions agreed in DPAC should not necessarily apply to CU9. In particular the single language constraint (JH-001) is not considered appropriate. The best technologies for data exploitation should be used and demonstrated by CU9, not one single set of tools in one language.

7.2 CU9 relationship to ESA

There are two main points of Contact between CU9 and ESA. For the public outreach and web contents we will keep in close contact with the ESTEC science communications

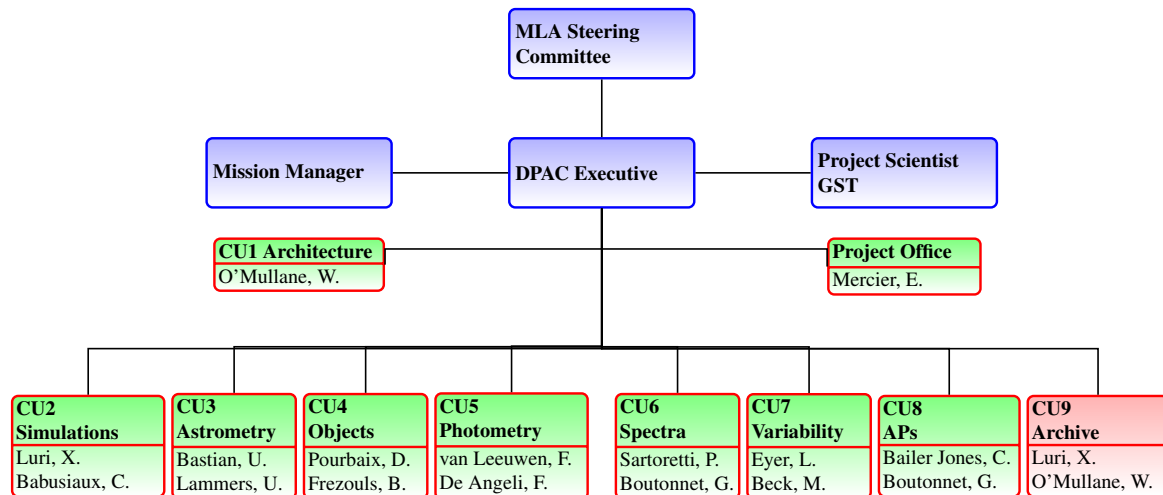


Figure 4: DPAC organisation including CU9 (in red). Data processing centres have been left out for simplicity.

office. Within the Gaia Archive Preparation (GAP) working group we have already had extensive interactions with the Science Archives and VO Team (SAT) in ESAC.

ESTEC generally hosts mission portals and will be hosting the Gaia web-portal and the Gaia mission helpdesk for questions by Gaia data users (TJP-013).

ESA's European Space Astronomy Centre (ESAC), near Madrid, Spain, hosts most of the ESA space based missions' scientific archives; in planetary exploration (Mars Express, Venus Express, Rosetta, Huygens, Giotto, Smart-1), in astronomy (XMM-Newton, Herschel, ISO, Integral, Exosat, Planck) and in solar physics (Soho). All these science archives are operated by a dedicated Science Archives and Virtual Observatory Team (SAT) at ESAC, enabling common and efficient design, development, operations and maintenance of the archive software systems. This also ensures long term preservation and availability of such science archives, as a sustainable service to the science community. Virtual Observatory activities are also fully part of the ESA archiving strategy and ESA is a very active partner in the VO initiatives in Europe and worldwide through the IVOA (International Virtual Observatory Alliance) and the IPDA (International Planetary Data Alliance).

The ESA Science Archives and VO Team is organized in a mixed structure, divided by projects for optimal vertical support and with a Core Development Team to ensure horizontal support activities. The project-specific development group, the SAT Gaia Team in this case, is devoted to developing and maintaining the Gaia Archive Core Systems.

Apart from the specific project dependent members, there is a SAT Core Development Team composed of a selected group of experts that guarantee the uniformity of the archives, code reuse, horizontal support whenever applicable, legacy maintenance and some level of coordination of general SAT technical activities, ensuring synergy and preventing duplication of work. SAT follows a *Scrum* approach which is analogous to and compatible with the DPAC development approach (Section 6).

One of the early identified key areas for the CU9–ESA relationship is the correct integration of the different products and tools built throughout CU9. In this respect, a deep involvement of the stakeholders will be needed as the technical architecture will be developed by ESA (SAT), the so-called Gaia Archive Core Systems (as is shown in Figure 5), and that infrastructure will be used in many different ways for many different purposes by the rest of the CU9 participants.

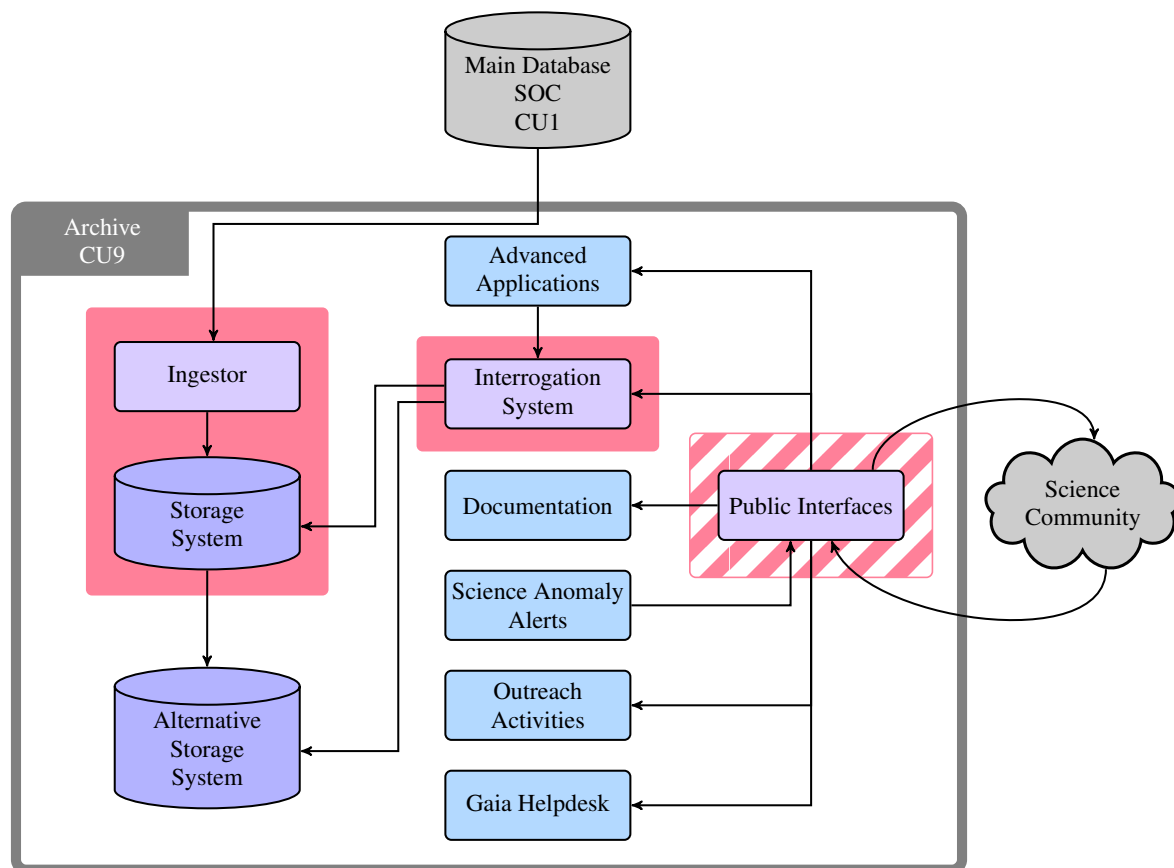


Figure 5: Gaia Archive Core Systems (highlighted in magenta) to be developed by ESA (SAT). It is important to remark that there may be other public interfaces as well.

The development approach must comprise a smooth and steady collaboration among all parties concerned, holding regular status meetings where the tasks and actions are

specified and prioritized depending on the demands of the different groups.

Furthermore, system integration exercises will be carried out regularly to test the correct functioning of subsystems altogether, and internal workshops and conferences will be held in order to discuss and approach new technologies in a coordinated manner. It is also of great importance that proper quality assurance procedures are followed from the very beginning and that the software developed is as uniform as possible, considering that there will be some code reuse from SAT common system infrastructure as well as DPAC.

This approach will ensure a proper software development process, although agreements made throughout any of the interactions will be enforced by the creation of a relevant ICD defining the responsibilities of each group.

In order to ensure the proper ingestion of data and the integration of external code components, applications and libraries (which is going to be a key point for the Gaia Science Archive), SAT will contribute and encourage the definition of standard ICDs (Interface Control Documents). These ICDs documents will be crucial e.g. in the ingestion of data from other CUs (like CU1- Data Extraction and CU2- Simulations, CU3- Core Processing if applicable) and other packages within CU9 (e.g. Visualisation Tools).

These guidelines are described in detail in the Science Archives and VO Team (SAT) Management Plan document (SATMP).

8 Data Rights in CU9

CU9 is part of DPAC and is bound by the Science Management Plan (ESA/SPC(2006)45) which states that there will not be proprietary data rights for Gaia. Therefore special care has to be taken to ensure that, before the official releases, the data is not used for scientific purposes. This is further reinforced by DPAC's own data access policy (FM-044) which is also binding for CU9, and will be especially delicate in this CU, which has the responsibility of making the processed data available.

Hence in the work within CU9 access to actual Gaia data will be restricted as much as possible before actual data releases. Instead simulated Gaia data generated in coordination with CU2 (see Section 10.5) will be extensively used for development, testing and validation of software. In the cases where real data needs to be used the members of CU9 will be bound by the publication policy (FM-039).

We have already been working with this principle for over a year within the Gaia Archive Preparation (GAP) working group. Indeed we have made simulations available to the

world and demonstrated that CDS tools such as Aladin (see Figure 6) can handle billion star catalogues.

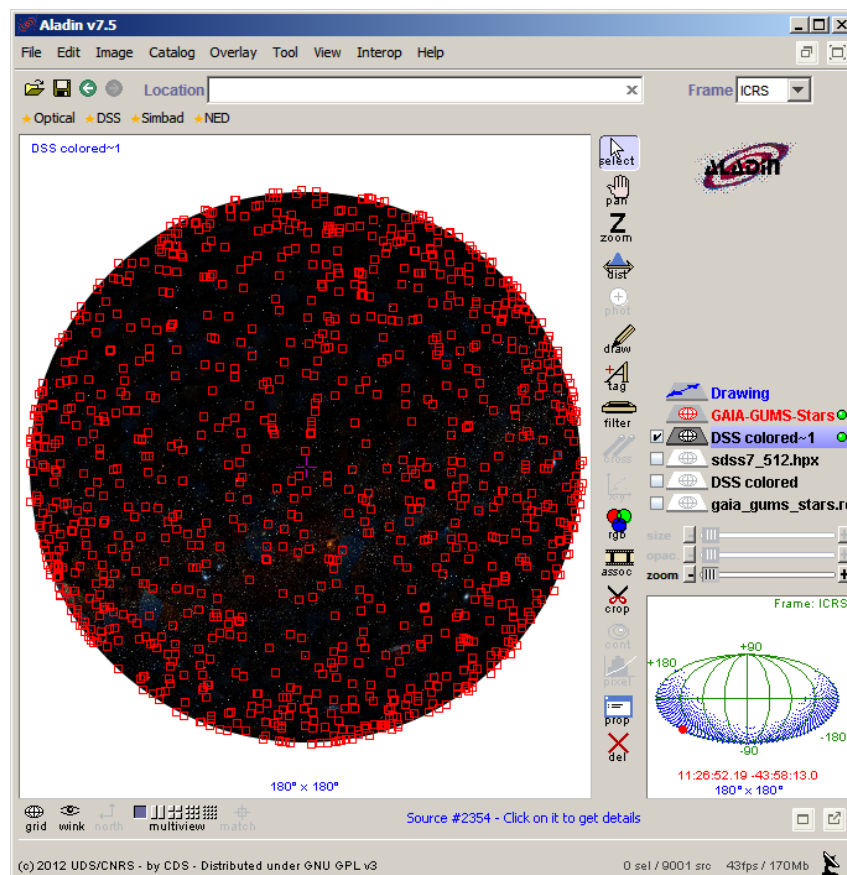


Figure 6: CDS Aladin (Bonnarel et al., 2000) showing an all-sky view of the Gaia Universe Model Catalogue (Robin et al., 2012). This figure shows the progressive loading feature thus the all-sky view only shows *close* objects. It is a nice demonstration of collaboration in CU9, use of simulated Gaia data and availability of visualisation tools for billion star catalogues.

9 Schedule and Project Phases

This section details the CU9 phases leading to the generation of the catalogue releases and associated milestones.

9.1 Inputs

The main inputs to the CU9 schedule are the Gaia mission planning and the Gaia Science Ground Segment Operations Plan (JSH-033). The Gaia mission planning is based on the mission phases defined by ESA in ECSS-M-30B. With the current launch date Gaia mission phases are:

Time frame	ESA Phase	ESA Name
2013-2014	D2	Commissioning
2014-2016	E1a	Early mission
2016-2018	E1b	Late mission
2018-2020	E2	Extended mission
2020-2023	F	Post mission

The commissioning phase starts right after launch, which is currently planned to take place in the last quarter of 2013. CU9 activities will start no later than at launch. The Gaia mission duration will, obviously, have a direct impact on the production of the final Gaia Catalogue and the CU9 schedule.

9.1.1 Gaia DPAC processing plan and CU9 release scenario

At the end of the commissioning phase DPAC will start its data processing. Over the 5 years of the mission DPAC foresees at least the data processing cycles listed below, as described in detail in JSH-033:

Name	Duration	Time Frame
Data Processing Cycle 00	~ 10m	2014
Data Processing Cycle 01	~ 6m	2014-2015
Data Processing Cycle 02	~ 6m	2015
Data Processing Cycle 03	~ 12m	2015-2016
Data Processing Cycle 04	~ 12m	2016-2017
Data Processing Cycle 05	~ 15m	2017-2019

At the end of each data processing cycle, DPAC will produce a new version of its integrated main database (MDB), which incorporates all the data products delivered by the DPAC coordination units. These data products are derived from the raw satellite data.

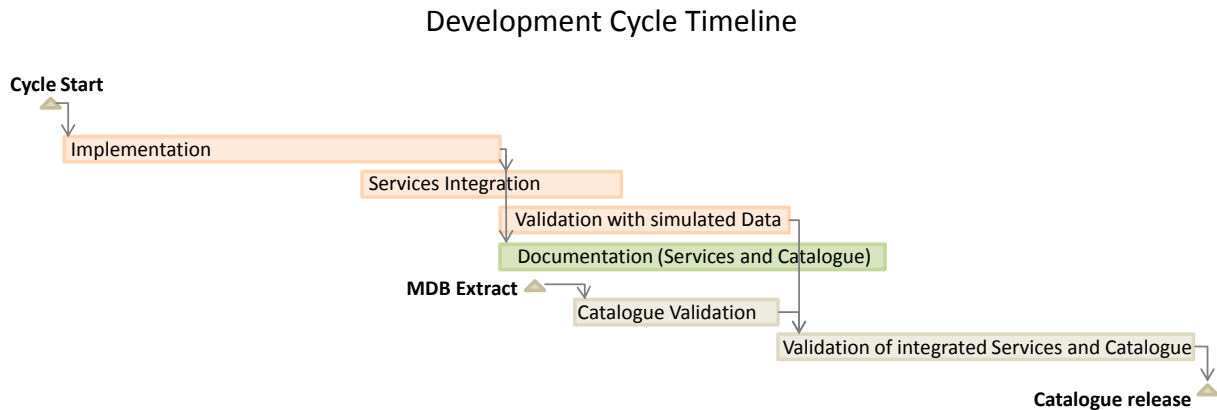


Figure 7: A typical CU9 development cycle.

An extract of this database *plus* the related CU data documentation will constitute the main delivery from the DPAC processing CUs to CU9 and will mark the start of the data release process. Changes in the DPAC processing schedule will impact the high level CU9 milestones and the releases of the archive and catalogue.

The current CU9 data releases baseline, outlined in (WOM-066) and TJP-011, assumes a release between 3 and 4 months after the end of the first four processing cycles while the last release would be up to three years after the end of the mission.

9.2 Development Cycle Phases

The overall CU9 schedule will start at launch and will finish with the final Gaia catalogue release. We note that the final data release and the services associated with it will last, in principle, indefinitely, but this extended period is not within the scope of this proposal.

As described in Section 6 the CU9 development will follow an iterative approach. Some CU9 cycles will contain catalogue releases. Between releases, several iterations are planned for integration and internal validation purposes. The following activities will be done during a CU9 cycle. The first 4 steps will be done in each cycle, while 5 to 8 are only performed in those cycles leading to a catalogue release.

Figure 7 shows schematically the activities which will be carried out during each development cycle.

1. Implementation of the services
2. Integration of the services

3. Validation of the integrated services with simulated data and/or earlier MDB extract
4. Testing and integration of the services into the Gaia portal and supporting web sites
5. MDB extraction
6. Catalogue validation
7. Catalogue and integrated services documentation
8. Validation of integrated catalogue and services

Once the catalogue is released it will remain available indefinitely. The services and science enabling applications are considered to be in operation until the next release is available. Typically CU9 will handle activities of two releases in parallel. It will operate a version of the Catalogue/Archive and associated documentation while preparing the next release activities.

A CU9 release is composed of the catalogue and archive and its associated science enabling applications and services plus documentation and visualisation tools. The end of the integration of the catalogue and services into the Gaia portal and supporting web sites leads to the CU9 Release *actual* milestone. The MDB data extraction, integration and validation of the catalogue and the services will be on the critical path for every CU9 release.

10 Work Breakdown

The CU9 effort is divided into several ‘work packages’. Each major work package is described in the sub sections that follow and details at the sub workpackage level are provided in a separate document, Appendix C (although as an additional content and not part of the formal response to the CU9 AO).

Table 2: Summary of effort (in Staff Years) per year to 2017 and cumulative for 2018-2022 for top level Work Packages

WP	Description	2013	2014	2015	2016	2017	2018-2022	Total (SY)
910	Management	1.9	1.9	1.9	1.9	1.9	9.5	19.0
920	Documentation	1.5	1.4	1.1	1.4	2.5	3.5	11.4
930	Architecture Design/Development	7.35	7.85	7.6	4.9	4.3	19.5	51.5
940	Validation	6.5	8.4	7.9	8.4	10.4	29.7	71.3
950	Operations Services and Support	2.8	3.9	3.9	3.9	3.4	13.3	31.2
960	Education and Outreach	2.2	2.3	3.5	6.5	3.0	11.9	29.4
970	Science Enabling Applications	7.75	9.85	9.95	10.15	8.95	38.55	85.2
980	Visualisation	5.5	5.7	5.7	5.7	5.4	21.7	49.7
Total								348.7

Table 2 provides an overview of the effort estimates for these packages while details at the sub workpackage level are given in Table 4. In addition Table 3 provides a breakdown per institute in the proposal. A **type flag** has been included in these tables in order to target in a more flexible way the effort required at this still provisional stage, pending funding confirmation by the national agencies to the groups participating in this proposal:

Type 1: mandatory work packages, strictly needed for the working of CU9 and that should be kept in all cases

Type 2: in case of real necessity some of them can be dropped at the price of only partially fulfilling some of the CU9 goals

Table 3: Work package effort estimates per institute in Staff Years for the entire project 2013-2022.

Institute	Type 1	Type 2	Effort (SY)
Univ. Barcelona	25.4	24.7	50.1
ESAC	32.1	13.1	45.2
IT(ASDC INAF Univ)	16.1	27.0	43.1
ARI	6.3	21.8	28.1
ObsPM	22.7	3.5	26.2
MPIA		17.0	17.0
Lisbon Univ.	14.1		14.1
IoA Cambridge	7.4	3.7	11.1
Univ. Coruna	3.0	7.5	10.5
Vienna	2.0	8.0	10.0
Geneva	7.0	2.7	9.7
OCA	8.0		8.0
INTA	1.0	6.5	7.5
AIP	4.0	3.0	7.0
CDS	3.8	2.0	6.8
Groningen	3.0	3.4	6.4
Innsbruck		5.0	5.0
ARI/HdA		4.9	4.9
IfA Edinburgh	2.2	1.8	4.0
Besançon	4.0		4.0
KU Leuven		3.0	3.0
ESTEC	2.0		3.0
Lund	3.0		3.0
UNINOVA	3.0		3.0
PO	2.2		2.2
Royal Obs Belgium	1.0	1.1	2.1
Groningen/Leiden		2.0	2.0
DPAC-PO			2.0
DPAC PO	1.0	0.9	1.9
Univ. Coruna/Vigo		1.6	1.6
INAF-OABo		1.4	1.4
Laboratoire d'Astrophysique de Bordeaux			1.2
Bristol	1.2		1.2
Leiden	1.0		1.0
INAF Bologna Obs	0.9		0.9
Milan		0.5	0.5
TOTAL	177.4	166.1	348.7

As defined for DPAC in (WOM-001) estimates in work package descriptions are given in Staff Months (SM). A Full Time Equivalent (FTE) is considered to provide 10 months of effort in one year. Hence to convert estimates to FTEs one should divide by 10. The tables are provided in Staff Years for convenience (and are labeled as such).

10.1 WP910 – Management

10.1.1 DPAC framework

As described in Section 7 the CU9, as required in the AO, will be part of DPAC like other CUs. It will have the same Scientific and Technical duality outlined in WOM-001 and will follow the existing standards such as TL-001 and WOM-012.

First of all, following TL-001, the CU9 has to identify three key persons to lead the CU9 (CU-L, CU-T & CU-Q). The proposal for the start of CU9 is:

CU leader: in charge of the overall management of CU9. X. Luri, editor of this document.

CU technical leader: in charge of the overall technical coordination of CU9. W.J. O'Mullane, co-editor of this document.

CU9 quality assurance: in charge of QA for CU9. G. Gracia, acting as project management support and QA manager, sharing time with DPAC PO tasks.

As in the rest of DPAC CUs, the leadership of CU9 can be changed by internal agreement between its members and posterior notification to DPAC.

Again following TL-001, Development Unit leaders have to be identified for each major work package. The proposed initial DU-Ls are listed in Table 1. Furthermore, tentative managers for lower level work packages are listed in the appendix document (Appendix C), although not as part of the formal proposal.

In addition, to ensure effective coordination with the external science community, and reflecting the science driven nature of CU9, the coordinator of the GREAT consortium (N. Walton) will attend CU9 management meetings, providing an interface with the wider Gaia GREAT science community.

The CU9 leaders will monitor the work and ensure that the development of CU9 follows the schedule defined in Section 9. The development will be tracked through:

Formal documentation: CU9 will follow the adapted ECSS standard used by DPAC. The development can be tracked at a formal level through the set of standard documents defined there. A documentalist will be named (following the WOM-012 requirement) to handle CU9 documentation. Final versions of documents will be approved by the CU9 CCB (see below) and put in the DPAC Livelihood system.

Tracking of milestones and schedule: as described in Section 6.1.3.

Regular meetings: several levels of meetings will be held regularly as described in Section 6.1.4. These meetings will allow the CU9 management to stay fully updated on the development status of CU9. In addition, ad-hoc teleconferences for specific topics will be held on an as-needed basis.

This tracking will be carried out in close coordination with the DPAC Project Office, as it is currently done with the already existing CUs. Furthermore, the CU9-L will also report to the DPAC on CU9 progress at each DPAC meeting and the DPAC wiki will be used for collaboration and dissemination of information within CU9.

At an internal level, the software development will be coordinated, also following the DPAC practices, by a Configuration and Control Board (CCB, as described in WOM-012) in charge of issue management:

- Keep track of the software issues, that will be reported and tracked through the DPAC Mantis system.
- Approve software change requests (but not bug fixes) to CU9 products
- Check and approve all software release notes.
- Approve CU9 ECSS documents, including and specially the SRS.

10.1.2 External reviewing

The previous section has covered the aspects of the management of CU9 as part of the DPAC. However, considering the special role of CU9 as the deliverer of the Gaia data to the overall scientific community we consider it necessary to add an advisory body, the **External Advisory Board** in order to provide independent advice from experts to avoid the risk of becoming a development community that is too insular. The role of the advisory board will be to carry out an independent (outside DPAC) overview of the CU9 progress and it will be formed by leading experts in astrophysics and engineering. Specifically, we aim to include senior scientists involved in the preparation and delivery

of the Hipparcos Catalogue — in order to benefit from their experience in tasks closely related to the ones in hand for CU9 — as well as experts involved in other scientific projects with massive data deliveries, in order to benefit from their experience in large-scale repositories of science data.

The External Advisory Board will receive the relevant CU9 documentation allowing its members to track the project and will participate in the plenary CU9 meetings. It should produce a short report with a critical review of the CU9 status and advice for the continuation of the development.

10.1.3 User-driven development

The mission of CU9 is not only to bring the Gaia data to the scientific community but to do so in a way that facilitates its use and maximizes the scientific exploitation of the archive. To achieve these goals the development of the CU9 systems has to be user-driven rather than technology driven, and therefore the requirements to build these systems have to be captured from the actual users. The process to capture requirements is described in Section 5 but in addition to this, somewhat limited, interaction with the user community we also intend to involve the latter in the work of CU9 through:

- Selecting some Gaia archive users to act as our “beta testing team”, so that the systems are thoroughly tested by actual users and not only by personnel already involved in its development.
- Making part of the CU9 plenary meetings open to the community and including special presentations of the CU9 systems, sometimes including hands-on exercises on the archive.
- Additionally, workshops or schools dedicated to the efficient use of the Gaia Archive Tools can be organised to improve the skills of the community in the use of the archive.

10.2 WP920 – Documentation

The documentation will cover the following aspects:

1. A description of the various data types, including contents and an overview of statistical properties
2. A description of the access facilities to those data types

3. A description of how the data types have been derived, including a detailed description of the processing.

These different aspects will each develop over the various releases as needed. In other words, every release will (correct and) extend the previous release of documentation, to cover new data types and updated statistical properties.

The documentation activities require a very sound knowledge of the data, data reduction methods, or in case of point 2 mentioned above, of the data release facilities. For that reason, WP920 will rely heavily on contributions from experts in the various CUs, and staff effort assignments need to be agreed between CU9 and the data processing-related CUs. The current estimate is that over the mission this will amount to one to two staff years per CU. There is in addition the need for 2 to 3 staff years of effort from CU9 directly for coordination and editorial activities. Although the final responsibility for the documentation resides with the WP920 manager, there will be a shared responsibility for the detailed contents of the documentation with the data processing CU managers or representatives.

The documentation needs to be fully accessible in electronic form, and as such linked in with the data access facilities. It is therefore important to coordinate these two activities from the start.

Preliminary staff effort requirements summary for a period of 6 years, spanning from 2016 to 2022, are:

- Seconded from other CUs (including WG activities such as GBOG and RTF) 9 staff years;
- CU9 specific man power: 3 staff years (0.5 FTE), preferably spread over two persons.

Details of sub workpackage effort levels are given in Table 4.

10.3 WP930 – Archive architecture design and development

As shown in Figure 3 of Section 6.2.3, WP930 plays a core role in the product flow of CU9. In particular, this work package will involve:

- setting up the overall system architecture of CU9;

- defining the interfaces between the Gaia core systems at ESAC and the services developed by DPAC institutes;
- developing and integrating the core components of the Gaia Archive at ESAC;
- integrating the services developed by other WPs and making them ready for Operations (WP950).

As described in Section 6.2.2 a CU9 Release will be made of the core systems developed by the SAT Team at ESAC and the different services from WPs 970 and 980 as well as the product developed by WP960. The Gaia core system at ESAC will be composed of a database and its related query engine as detailed in Section 10.3.2. The interfaces between this core system and the numerous CU9 services are presented in Sections 10.3.3, 10.3.4 and 10.3.3. Furthermore, the overall system must be Virtual Observatory compliant and therefore will include a VO layer and support for the relevant metadata to drive application functionality.

The technology choices and the design of the systems should be carefully based on the real user needs, as explored and defined in WP910. The activities of WP930 will follow the overall CU9 strategy based on a phased delivery of systems presenting increasingly rich functionality over the incremental Gaia data releases (see Section 6).

10.3.1 WP931: Management

The purpose of this sub-workpackage is to ensure that the work undertaken is well coordinated, and that the requirements and goals are met within the context of the project as a whole.

10.3.2 WP932: Gaia archive core systems

Terabyte-scale, billion-row survey catalogues of the current generation are served to the community using conventional relational technology, e.g. Szalay et al. (2001)⁵ and Hambly et al. (2008) and references therein. This brings many advantages for applications design, and, more importantly, users have become accustomed to the power provided by Structured Query Language (SQL) access to the full relational schema for a complex database, rather than being restricted to certain access patterns and query types implemented as webforms. The success of these systems suggests that a similar conventional RDBMS could be considered as the baseline for Gaia, but several newer developments in database technology are particularly relevant and should be exploited. Firstly, in recent years there has been a growing realisation that many scientific databases – which typically feature wide tables, within which a small number of

⁵<http://research.microsoft.com/apps/pubs/default.aspx?id=69896>

columns are very popular – are well suited to column-oriented databases, which minimise the data I/O needed for queries on small numbers of columns that are typical in scientific database workloads. Secondly, the Gaia project at ESAC is using a high-performance object-oriented database, Intersystems Caché⁶, for the persistence of Java objects in the core processing systems and, since it also supports an SQL interface, it would be advisable to see whether this same system can support the user scenarios developed through WP910, to assess whether a single DBMS solution can be used for both processing and end-user access.

Instances of various DBMSs will be implemented on identical hardware and loaded with a testbed data set of sufficient size that a realistic query workload can be executed upon it. Different DBMSs are likely to perform best for different types of query: as noted in the Science Requirements Specification for the *Interrogator* component of the Gaia archive (Tapiador, 2011) *‘It is assumed . . . that there will not be a single technology that will out-perform the others in all the different use cases foreseen . . . there will probably be more than one solution in operation . . .’*, and that *‘. . . there might be cases where two or more back-ends are put in place . . . so that different queries might be redirected to the most appropriate back-end in terms of performance or other service.’* The outcome of this work will be a detailed understanding of which technology performs best in each part of the expected Gaia archive workload. In addition to performance against the benchmark workload, it is important to assess how easy it will be to load data from the Gaia Main Database (MDB) into each candidate for the archive DBMS. In the language of the ‘Gaia Catalogue and Archive Software Requirements and Specification’ (WOM-033), we need to prototype the implementation of an *Ingestor* for each system – see for example DTP-002 – and then benchmark each.

There are several areas of work (for further details, see WP932 in the appendix document) that can be summarized as those related to data management: Gaia catalogue and metadata access, ingestion from the SOC, archival storage for data products and Cloud services.

10.3.3 WP933: Consortium/ESAC–SAT interface control

WP932 describes the ‘in-house’ work that ESAC must undertake to deliver generic archive core systems for all ESA missions, including Gaia. It is anticipated that certain specialised server-side software subsystems for Gaia will be required that need contributions from CU9 (see the following sections). It is clearly important to establish early on an effective coordination policy to avoid interface mismatches, duplication of effort and other problems. This sub-WP aims to do just that, via an agreed ‘interface’ (in the broadest sense) coordination document. For further details, see WP933 in the Appendix document.

⁶<http://www.intersystems.com/cache/>

10.3.4 WP934: Database collaboration

ESA now routinely publishes data from its astronomy missions through archives located at ESAC, and Gaia will be no exception. The Science Archive Team at ESAC are developing a common archive architecture, which is being employed for mission archives from ISO, through XMM–Newton and Integral to Herschel, as well as a number of planetary science missions. These are all observatory missions, comprising separate pointed observations, so that the functionality that must be delivered centres on the selection and extraction of standard data products from pointed observations. Since Gaia is a survey mission its requirements (WOM-033) are quite different. While there will be some data product extraction activities (e.g. downloading RVS spectra), many of the most important analyses of Gaia data will involve sophisticated queries on source parameters in the catalogue (e.g. selecting sources in a particular region of the sky with certain colours and kinematic properties) or will require specialised tools running on those parameters (e.g. variability measurement and characterisation), and many will also require the use of data from other archives (e.g. photometry in different passbands), accessed through the Virtual Observatory (VO). All of this, together with the fundamental fact that the natural organisation of the data in the Gaia Catalogue is by celestial source, rather than by individual observation, makes it clear that the Gaia Archive must differ greatly from a ‘standard’ archive architecture, and that the bulk of the additional Gaia-specific design and development work must be contributed by DPAC through CU9: the SRS notes that CU9 can assume that technical support from ESAC will be included in the planning. This support will be in the back end data store, so the main CU9 contribution must be in the provision of infrastructural support for large-scale survey science, which is an area where the non-ESAC groups contributing to WP930 have considerable expertise. For further details of the proposed contributions, see WP934 in the Appendix document.

10.3.5 WP935: Database interface design

The Gaia archive has to cater for a variety of demands from the community, and thus needs specialised interfaces customized to these demands. It will be necessary to design these interfaces along the requirements and use cases already gathered, and fit these to the capabilities of the archive systems. Then, the implementation of these interfaces has to be done, and the feedback of the community will require iterations of the requirements over implementation cycles.

With the Table Access Protocol (TAP⁷) the VO provides a standard means of querying tabular data sets, and with the advent of the TAP factory (Hume et al., 2012) it has become possible to execute multiple, distributed TAP queries. In a traditional IVOA TAP scenario, single TAP endpoints provide the means for VO clients to present the user with a data resource schema and then to service an ADQL query on that resource, but it is

⁷<http://www.ivoa.net/Documents/TAP/>

then up to further, separate client–end manipulations to join data for multiwavelength science. TAP Factory takes this further by combining TAP with the Open Grid Service Architecture Data Access Infrastructure (OGSA–DAI) middleware to provide a means of creating TAP end-points on–the–fly, and, thereby, facilitating the cross-querying of distributed resources by TAP clients.

Such a system supports one of the fundamental usage scenarios for the VO. A user can select a set of data resources published using TAP on which to execute a distributed query. From the metadata exposed by the individual TAP services, TAP Factory is able to create a new TAP end-point on–the–fly for the distributed query and present the user with the metadata of the virtual data federation thus generated. The user can then pose a query against this virtual federation as if querying a single TAP service, and, when coupled with the MyDB–like personal database, it enables users to create sophisticated sets of cross–catalogue queries, as required for the full exploitation of Gaia data. The key point here is that a data resource can be incorporated into a virtual federation without requiring any action on the part of the staff of the data centre that curate it; so, in the case of Gaia, it is possible for higher level services like these to be developed and deployed, without requiring any action from (or placing any obligations on) the staff at ESAC. For further details, see WP935 in the appendix document.

10.3.6 WP936: Correlation functions

It goes without saying that all the basic source parameters in the Gaia archive – and in particular the astrometric parameters – will be provided with their associated standard errors, or other measures of uncertainty, as calculated in the normal data processing. This is important in many investigations, where the significance of a result may depend critically on the estimated uncertainties of the derived quantities.

When the calculated quantity depends on several astrometric parameters, it is in general necessary, when performing the error propagation, to take into account not only the standard errors of the parameters but also their statistical correlations. This is especially important when combining data for many sources, where even a rather small positive correlation ρ effectively prevents the expected $N^{-1/2}$ improvement with the number of sources beyond some moderate number $N \simeq \rho^{-1}$ (Holl et al., 2010). The functionality implemented with this work package thus caters for a data access scenario such as ‘*I want to average astrometric measurements over groups of sources and account correctly for the star-to-star correlations*’. Ideally the Gaia archive should include the complete covariances of all the data but this is clearly infeasible from a data management viewpoint and also undesirable because only a small subset will be needed in typical cases, and then only certain functions (quadratic forms) of the subset. The proposed strategy is therefore to compute the covariance of the desired quantities (e.g., the mean parallax and mean proper motion components of a group of sources) directly as needed for a

particular application.

This work package belongs to the Archive architecture design and development because it will likely require some very specific and potentially complex access patterns, involving many more sources than the ones for which the correlations are requested. The physical origin of the star-to-star correlations is mainly the attitude errors in the core astrometric solution, which affect all the sources observed at a given instant of time in a similar manner. However, these attitude errors in turn depend on the astrometric errors of all the (primary) sources that contribute to the attitude determination at that instant. To estimate the covariances for just a few target sources it is thus necessary to consider at least all the primary sources that were observed roughly simultaneously with the target sources, and possibly a much larger set must be considered recursively, depending on the required accuracy of the estimate. A possible algorithm is described in Holl & Lindegren (2012) and Holl et al. (2012).

In the simplest case the user interface for this task would ask for a list of the astrometric parameters to be combined together with the Jacobian matrix for the desired transformation, and would return the estimated covariance matrix for the transformed variables. However, a more useful and elegant approach would be for the user to supply only the transformation itself, in some high-level code, whereupon the archive system carries out not only the transformation itself but also the associated error propagation, using a built-in algebraic manipulator to calculate the Jacobian.

10.4 WP940 – Data validation

‘To contribute usefully to the scientific progress, one must sometimes not disdain from undertaking simple verifications’ (Foucault, 1847). Indeed, despite the precautions taken when building the data processing, completely avoiding errors in a one billion source catalogue, with many intricate data for each object, is an impossible task. Before the publication of the Gaia archive, an in-depth validation of its contents should thus be undertaken. This will rely on methods and tools developed in this or in the other CU9 Work Packages, and which can also be used, with little or no adaptation, by the scientific community for the analysis of the catalogue.

Not only the formal responsibility but also common sense dictates that Gaia data validation should occur within DPAC, not outside: establishing evidence that the output Catalogue meets the Gaia mission requirements necessitates knowledge of various aspects of the mission; understanding possible problems, in particular those coming from instrumental effects, requires an expertise more likely present within DPAC.

Also for the Gaia predecessor, Hipparcos, were substantial efforts dedicated to data validation: not less than 4 chapters are devoted to the validation aspects in the printed

Catalogue (Perryman & ESA, 1997). Several people within the Gaia community participated in this validation (see e.g. Arenou, 1993; Lindegren, 1995; Brown et al., 1997; van Leeuwen, 2007). This experience has shown that users easily misinterpret the data content, which is statistical by nature. Validation also has the indirect effect of assessing both astrophysical and statistical properties of the Catalogue.

10.4.1 Principles and boundaries

The validation will start where the verifications stop. All DPAC Coordination Units have implemented their own internal tests to verify their intermediate (DU) or final outputs. Validation can be compared to an integration test while each CU verification can be compared to a unit test, both being necessary and complementary. While the verifications within CUs will primarily use their own data, about which the CUs have the best expertise, the CU9 validation perspective should be transverse, benefiting both from external and *cross-CU* data in order to check that DPAC produces a consistent Catalogue.

The validation should stop where the science exploitation starts. Validation requires an in-depth, though mostly statistical, view of the Catalogue in order to check that there are no remaining artifacts from the data reduction process. Still, it is likely that outlying characteristics are uncovered, which can be attributed either to some interesting scientific property, or to some processing artifact. If this latter explanation can be ruled out, no science exploitation should be pursued as this is prohibited by the Gaia data right policy. As requested by the CU9 Announcement of Opportunity (Prusti, TJP-013), participation in Gaia data validation, like any other early access to the reduced data, is an explicit acceptance of this policy.

Obligation of means vs obligation of results. Without any doubt, there *will* remain errors in the Catalogue, and it is also very true that the validation process will be unable to spot all these errors. Still, the validation process has an obligation of devoting enough effort and putting priorities on what is the most important to validate, and this must also be phased with the content of each successive data release, thus broadening with time. However, even when validations are performed, their conclusion will not always be unambiguous. This is illustrated with the obvious example of the correlation at small angles of Hipparcos measurements: although anticipated in 1988, documented and accounted for in the scientific exploitation in 1998, their effect is still being disputed since (and the outcome will have to wait for Gaia). The last word is always the one from the scientific community and this word can take some time to be articulated.

10.4.2 Work areas

The definition of what a systematic error is will lead to checks for suspect spatial (or epoch, colour, magnitude, ...) variations suggesting that the data under scrutiny may

have processing artifacts. The validation will address the statistical distribution of the astrometric parameters, typically the unbiasedness of the parallaxes and proper motions, as one of the main outcome of the mission, and which may be subject to many perturbations. It will also scrutinize the photometry and spectroscopy data, assisted by the important classification task performed in Gaia, and, when available, external data. The unique point of view of CU9 will allow use and validation of all the Gaia scientific products simultaneously.

Although the Catalogue can be accessed in many different ways, it will be of obvious interest to use the different tools developed within CU9 to check the data content and thus apply the tools in an operational context. The validation task can thus not only validate the Catalogue but also indirectly contribute to validate the Services.

10.4.2.1 WP942: Internal consistency and more complex scenarios Gaia is a complete observatory in orbit, combining astrometric, photometric and spectroscopic information, and this implies some redundancy which can be exploited for validation purposes; for example, photometry should be consistent with spectroscopy. Other intrinsic correlations between parameters can be used to build those tests, such as e.g. the dependence of proper motion on distance.

More elaborate scenarios are also needed with the perspective of investigating what kind of problems could occur and what consequences (systematic errors) this would have on observed parameters, typically instrumental problems, calibration errors, data processing shortcuts or approximate models.

10.4.2.2 WP943: Comparing models with data. Models have been used in the DPAC CU2 (the ‘Universe Model’) for the training of the data reduction algorithms. They can also be used for Gaia data validation, provided that large enough margins are accounted for. Once projected in the observable domain, confidence intervals, correlations and other statistics for the parameters can be computed to which the actual parameters observed with Gaia can be compared. Working with truncated, censored or correlated data, in some limited magnitude range, with a relative precision censorship, will however require adapted statistical tools. Not going into details, rather checking whether the large, expected structures are present, can then help to uncover unexpected residual effects. And, again, the goal is only to detect possible artifacts and no further scientific exploitation may be done.

10.4.2.3 WP944: Confrontation with external archives. Thanks to the use of external and potentially more precise data, it may be possible to search for possible biases within the Gaia data. This applies e.g. to stellar photometry or special objects like binaries or solar system objects. The caveat is that validation is supposed to be the validation of Gaia data, *not* that of the external archives. Robustness is thus mandatory in front

of the lack of data, the lack of precision, and the high level of systematics that may be present in external archives and which could wrongly be interpreted as problems within Gaia data.

10.4.2.4 WP945: Statistical tools: data mining and data demining. Outliers being by definition objects which deviate from an assumed model, it would be surprising that a mission such as Gaia planned for deciphering the complex structure of the Galaxy would exhibit no outliers departing from our current knowledge. Data mining tools using artificial intelligence techniques will be used to identify outliers and check whether they originate from artifacts. Not only outliers but also unexpected correlations between astrophysical parameters can also unveil the presence of systematic errors. In this way the first order risk associated with the presence of problems or systematic errors in the Catalogue will have been handled, yet another issue is an incorrect interpretation of data features. For example, although the community was warned (Brown et al., 1997) about the precautions to be taken with the analysis of the Hipparcos data, this did not prevent incorrect exploitation of the astrometric data. In this respect, being able to show that objects or substructures are not outlying is perhaps as important and should be present in the documentation.

10.4.2.5 WP946: Time series and variability While a large fraction of the sources are expected to be intrinsically variable in flux, some assumed constancy of many other sources is also what permits the principles of the data reduction. Conversely, an unexpected variability can also be the signature of an acquisition or data reduction problem. As variability is transversal to the validation process, this work package will validate the cross-CU astrometric, photometric, spectro-photometric and spectroscopic reduction from the point of view of time series and variability, e.g. to detect if constant sources, or small amplitude variables have some residual effects coming from the satellite or perturbations from that data acquisition mode, or reduction method.

10.5 WP950 – Operations and Services

WP950 Operations and Services is underpinning contact between the Gaia mission and the worldwide community of users. WP950 Operations will sustain availability of the Gaia facilities that consist of the data archive, its associated services and science enabling applications. The archive related activities will be performed by the ESAC SAT team while the development and operations of most services and applications will be provided by a set of European institutes involved in CU9.

In addition to the core task of ensuring the operation of the systems, WP950 also includes the task of provision of simulated data for development, testing and validation purposes (Section 8). These data will be generated in coordination with DPAC CU2, using mainly the GOG data generator developed by this unit. The need to keep the

CU2 development and maintenance of the GOG simulator after launch to cover the CU9 and other CUs news has already been discussed in DPAC and has been included in the planning.

The operations of CU9 are driven by several principles:

1. availability through a single access point of the CU9 services
2. reliability of the CU9 services
3. user orientation of the CU9 services
4. improvement of the CU9 services

Single Access Point: The CU9 goal is to provide a *single* facility allowing access to the archive and the CU9 services. This single facility should be a public interface - typically an internet portal - from where the users will use online tools and applications, download some of them for offline use as well as retrieve the data from the archive. In a more advanced scenario there may be mirrors of the catalogue (and metadata) which could be utilised by smart tools; if possible this should be transparent to users.

The development of a useful facility will require close collaboration between ESA and the community - we include a work package specifically for this. Hence the operations of CU9 imply the operations of the archive itself and any partial mirrors, as well as the operations of the CU9 services. WP950 will have to perform integration activities for the CU9 services and the facility itself. The data archive and some core CU9 services will be integrated at ESAC by WP930 prior to a delivery to WP950.

Implementation of a single access facility implies several features:

1. the access to the data and services should remain free for all users. This includes:
 - (a) the overall data archive as stored at ESAC
 - (b) the Advanced data access tools as on line services or downloadable for an offline use
 - (c) the Data Mining tools as online services or downloadable for an offline use
 - (d) the cross-match with external catalogues as online services or downloadable for offline use
 - (e) the visualisation tools as offline or online tools

- (f) any outreach content
 - (g) a documented API to allow programmatic access to Gaia data resources
 - (h) any Newsflash including for instance some Gaia science alerts information
2. the operations shall try to ensure that any interruption shall be fixed within 3 hours of the interruption. If this is not possible, perhaps due to specific circumstances outside of the normal control of the Gaia archive, then users will be advised as to the actions being taken to restore service.
 3. the architecture of a portal will conform to current internet standards and the content shall include some dynamically generated information which shall be updated on a weekly basis at the longest
 4. the design plus look-and-feel of any services or facility shall relay a clear and recognizable Gaia identity
 5. interfaces shall be designed such that the professional astronomers as well as the general public will find the requested services
 6. all agencies contributing to CU9 shall be given visibility in a contributors area with display of logo, names and links etc.
 7. the possibility of providing the release content information in more than one language shall be considered

Reliability: The services provided by CU9 shall be reliable. WP950 will act as a DPAC Data Processing Centre (WOM-017) and will have the responsibility to approve the incoming products (archive, tools, content, ...) through a quality assurance acceptance process. Only after this acceptance review should the products be put into operations. Any static content will also be under configuration control. At each new release, a new version of the facility will be issued (v.1.0 for the first release) embedding all the new services and data. Any major update made to the facility in between two releases will increment the revision number. For instance, the first update after the first release will be version v.1.1.

The following prerequisites will aid in a reliable system:

1. the inputs of WP950 shall be reliable: any products to be operated by WP950 will be subject to an operations acceptance by the WP950 leader and the CU9 QA officer

2. the services as operated by WP950 shall be closely monitored: any technical problems will be tracked through Mantis and their closure followed up and reported to WP950-L
3. any user reports concerning an error shall be traced, acknowledged and properly resolved
4. the DPAC configuration approach (WOM-012) will be applied to the WP950 products

Responding to changing user requirements: WP950 is a user oriented work package - there will be permanent contact with the Gaia users to improve the overall quality of the CU9 services. We have some user scenarios now but understand these will look dated in a few years - we must not be restricted to this limited view of a possible archive.

Feedback will be collected via the web but also through some dedicated workshops planned around the releases dates. WP950 will issue regular user feedback reports including recommendations on some possible improvements to be performed. The implementation of those changes will be steered by CU9-M.

Improvement of services: In order to improve its services, CU9 Operations will:

1. implement the community approach initiated by the management of CU9
2. provide the user with some registration facilities
3. provide the users with some information on the community of users
4. allow the users to access any scientific documentation related to Gaia
5. maintain a help desk for technical and scientific matters
6. maintain a FAQ section
7. provide the users with a forum to exchange on some preselected topics
8. acknowledge the reception of any user request for technical or scientific matters
9. organize user feedback workshops in order to collect their feedback on a face to face basis

WP950 is structured in the sub-work packages listed in Table 4.

10.6 WP960 – Education and Outreach

The CU9 WP960 will provide the “face” of the Gaia project and its products not only to the interested science community, but also to the interested sections of the general public. The popularity of astronomy and space sciences can be seen easily by the large number of space-related articles in the media, the significant number of amateur astronomers and the huge interest amongst the general public. In this context, the Gaia mission offers a unique opportunity to bring those disciplines closer to the public. Outreach in Gaia is a particular challenge since Gaia does not directly offer pretty pictures like other space observatories but on the other hand Gaia is related to almost all topics in astronomy – from the solar system to cosmology – in a direct or indirect way.

The primary goal of Gaia outreach is to make available the Gaia achievements to the general public by collecting and monitoring the Gaia science and technological impact. In addition there are several scientific and technological aspects of the Gaia mission that can be used as an excellent introduction to more general problems. The access and use of huge databases and the study of our Galaxy are two examples. We would like to bring basic concepts in Astronomy, such as the determination of distances to the celestial bodies, to students and the general public. One of the main aims of the outreach task is to engage young people in scientific and technological careers, in particular related with Space Sciences.

We have identified four work areas: General Resources, Academic Outreach, Educational and Public Outreach and Outreach for the media. With them we want to reach a wide variety of people, covering different ages and education levels: from children in primary school to graduate students, from general public to advanced amateur astronomers. Also, the public interfaces have to support accessibility for persons who need special support e.g. by using larger fonts and control elements.

We will use a large variety of different media: comics, booklets, web sites, educational texts, multimedia material, and tools to access and visualize Gaia data. The explanations should be available as far as possible in the languages spoken in the countries involved in the mission.

Finally we will offer support to the media, preparing material for press and media and serving as contact between the media and Gaia team specialists in specific subjects, in close cooperation with the press offices of the DPAC and ESA to avoid duplication of work.

10.6.1 WP961: Management

The Education and Outreach task will to be coordinated by making a very detailed plan for all sub-workpackages with detailed milestones and delivery dates, by regularly having video conferences with the WP leaders and additional persons involved, by feeding the DPAC CU9 Wiki with up-to-date information, by exchanging information via subversion and Email and by using the infrastructure of web portals. Besides the interaction between the members of WP960 it is also necessary to coordinate the task with other workpackages which have relevance for the education and outreach (e.g. Visualisation).

10.6.2 WP962: General Resources

- One of the goals will be to collect outreach resources already available on the Internet and to adapt them to the special needs of Gaia. Good examples of astronomical and non-astronomical outreach resources from other projects should be investigated in order to inspire the Gaia Outreach Program.
- The public material shall be localisable. It should be easy to add new language versions of pages. This could be done by using a suitable content management system.
- The workpackage shall offer editorial support by offering material in a standardised way.
- Early technical and science demonstration cases shall be supported.
- The Gaia science and the technology impact of Gaia shall be documented and monitored.
- Information for the Gaia web portal and supporting web sites shall be collected and consolidated.
- The Visualisation task WP980 should be supported with the focus on visualisation for public outreach.

10.6.3 WP963: Academic Outreach

CU9 WP963 is expected to provide the interested scientific and academic community with the tools and resources for a best possible exploitation of Gaia products. This workpackage extends the documentation defined in WP920 in the sense of enhancing its user friendliness.

Our goal is

- to provide users with a friendly environment, in general terms, to access Gaia data, tools, resources and science capabilities.
- to make a best possible use of current technological facilities (Internet, Web, social networks) to keep the interested academic community permanently up to date on new developments, improvements or facilities.
- to organize a very useful tutorial system (written material plus videos), with step-by-step showcases, on scientific and academic exploitation of data.
- to provide an efficient and fast help desk to answer technical and scientific questions on Gaia data and applications.
- to establish a feedback system for improvement of all the above.

10.6.4 WP964: General Public Outreach

- The public-outreach component shall have a “questions to the experts” section (interactive, with a real person answering), a “frequently asked questions” section (archival only), and a kids- and youth-oriented section.
- Some general resources should be developed in the framework of the most common social network environments (Facebook, Twitter, blogs, forums, etc), that will constitute a direct interface with the public.
- Citizen science projects “Gaia@home”, in the manner of SDSS “Galaxy Zoo” classification project (<http://www.galaxyzoo.org>) or the Aerogel stardust trail search project (<http://stardustathome.ssl.berkeley.edu>) can be defined.
- The public-outreach component shall include a discussion forum for direct contact between the general-public users of the archive. This forum will not necessarily provide professional interaction/advice/replies to questions. The forum will, however, be regularly monitored by a CU9 member for non-topical, offensive, commercial, ... entries or discussion threads.
- CU9 shall elaborate educational material such as a set of exercises and guidelines for teachers to illustrate astronomical and astrophysical concepts/problems and their investigation using Gaia data.
- Presentation material in the form of exhibition posters, a traveling show, scale models (in paper or with future 3d printing technology) and demos can be prepared, being partially available through the Internet in different languages.

10.6.5 WP965: Outreach for the media

- This workpackage shall provide material for the press and media, e.g. short articles, review articles, graphical and audiovisual material.
- Requests for information, material and interviews shall be coordinated.
- This task shall serve as a contact between the media and Gaia team specialists in technical/scientific specific subjects.

10.7 WP970 – Science Enabling Applications

In order to unlock the full potential of the Gaia data and thus fully exploit the billion object data set, efficient and powerful data access and exploration tools are needed. This work package is dedicated to the adaptation of existing tools and the development of new tools to enable the community to work with the archive.

The developments in this work package are strongly tied to the ones in WP930, Archive architecture design and development. WP930 provides the server-side infrastructure of the archive, while the tools adapted/developed in WP970 deal with the client side. Furthermore, these tools will put requirements on the archive framework and vice versa and require a close tailoring to the archive framework to ensure their performance and usability. The design of the science enabling tools will build on the Virtual Observatory protocols and standards implemented by the archive system – in particular the TAP interface – but also supports other protocols needed by tools used in the community to provide the best possible service.

WP970, on the other hand, is also tied to WP980, Visualisation, since the representation of the data by powerful visualisation tools (remotely or on site) is a key element of working with the data, allowing the results of the science enabling applications to be visualized.

10.7.1 WP972: Advanced Data Access Tools

The category of advanced data access tools to be developed in WP970 requires optimised methods to access and process the massive amounts of data contained in the Gaia archive. The collection of use cases from the GREAT workshops and resulting publication is large. The advanced data access tools identify and initially draw their requirements from these use cases.

The tools should be provided along with basic SQL/ADQL assistance for querying basic statistical properties and binning of subsets of the data by many properties. Within

the scientific workflow, the first phase consists of the identification of the subsets of the archive to be mined, and on their transformation into a representation space suitable for these tasks. Then, the second stage models or analyses the resulting data sets. Providing access to the data for the second phase needs temporary computing and storage co-located with the data. This might not be achievable for all problems, but some limited userspace for modelling and analysis should be provided, for example, interactive fitting of spectra, or timeseries analysis.

Finally, the Gaia catalogues (various releases) will be integrated in the widely used CDS tools (Strasbourg astronomical Data Center⁸) in order to make them available to the astronomical community, notably in Vizier and Aladin. On the other hand, the use of suitable VO data models (e.g. Photometry Data Model), and VO protocols such as SSAP and TAP will be employed while tools like VOSA, VOSSED will be adapted to the needs of the Gaia archive.

10.7.2 WP973: Data Mining

This sub-work package covers the development of data mining tools and infrastructure adapted to the characteristics of the archive (both to its contents and the archive system), allowing the users to perform data mining tasks and extract new knowledge.

The Gaia archive will represent an unmatched opportunity to apply data mining techniques and algorithms as discovery tools in a domain where there is no alternative to automated methods based on statistical learning. Since human exploration is certainly not feasible except for very limited subsets of data, the application of data mining algorithms is essential for a full scientific exploitation of the Gaia data. The benefits of data mining astronomical data archives in general (see e.g. SDSS) and specifically with Gaia data has been discussed extensively in the scientific community (e.g. Astrostatistics and Datamining, Sarro et al. (2012)) and roads to possible implementations were explored (WOM-057).

The application of data mining tools is expected to reveal patterns and relationships within the astronomical data that can lead to the detection of new (sub)types of objects or isolated, exotic objects that represent rapid stages of stellar evolution and/or new astrophysical scenarios. Thus, the capability of automated dimensionality reduction (feature extraction, feature selection) and the development of key learning algorithms (clustering, outlier analysis, swarm intelligence,...) are important and need to be optimised for parallel processing. For these algorithms to work efficiently, queries on the Gaia archive have to be processed swiftly and the appropriate indexes such as

⁸<http://cdsweb.u-strasbg.fr/about>

k-d trees⁹ or HEALPix indexing¹⁰ are required. This requires tight interactions with the Gaia archive framework development on how these specific data structures are accessed by the data mining tools.

From the architecture point of view, the data mining module will have to scale to the entire Gaia data set and allow for a flexible use of underlying infrastructure such as Cloud Computing, High Performance computing (HPC), GRID computing, and other emerging technologies. The approach currently envisaged is an architecture where the mining algorithms are built on the paradigm of Software as a Service (SaaS, see Section 4.2.2) over a service oriented architecture. However, the actual implementation will have to be matched to the archive architecture defined in WP930 and shall be based on already ongoing data mining developments.

10.7.3 WP974: Auxiliary data

The Gaia astrometric, spectrophotometric and radial velocity data promise to enable excellent science in a wide range of research fields. However, many scientific questions will be best addressed through the combination of Gaia data with existing and forthcoming surveys such as 2MASS, VISTA, and LSST. Although the DPAC processing does not take such external data into account for the production of the Gaia catalogue it does use external data – for the calibration of Gaia data and the training of some of its algorithms – that should be preserved also. The "Auxiliary Data" WP will therefore take up the following two tasks:

1. The gathering, preserving, homogenizing, and preparing of all data that were used for Gaia data calibration and DPAC algorithm training, so that every Gaia data release is accompanied, by its set of calibration data. The challenge comes from the heterogeneity of the data and of the scientific communities preparing them, ranging from solar system objects to distant galaxies, some already organized with their own databases, web portals and dissemination tools, some self-organized on local machines, some with their own well established standards.
2. The cross-matching of the Gaia Archive with external catalogues. The challenge here is twofold. On one hand, the matching of large surveys (usually in the optical range) involves processing a huge amount of data, and the accompanying performance issues will therefore also be addressed by WP930 (Archive Design). On the other hand, the cross-matching of data sets from largely different wavelength ranges involves dealing with very heterogeneous data. This problem was also experienced by different VO partners,

⁹<http://citeseerx.ist.psu.edu/viewdoc/summary?doi=10.1.1.115.8996>

¹⁰<http://www.g-vo.org/pmwiki/Products/HEALPixIndexing>

and this WP will therefore benefit from their experience and developments. In order to further facilitate the usage of the Gaia data, the cross matching results will be integrated into existing services, such as the well-known CDS Xmatch service - allowing to cross-match Gaia catalogue with any other of the 10,000 catalogues available.

10.7.4 WP975: Science Alerts Access

The Gaia flux-based science alert stream will be issued to the community through the science alert processing carried out at the Cambridge Photometric Data Processing Centre (DPCI). Thus the general philosophy is that the alerts processing system developed through the DPAC CU5 (Photometry) and operated in near realtime at DPCI will issue the photometric alerts to the community - this occurs in near-realtime and is strongly coupled to the rapid daily processing undertaken on the data at DPCI (following the normal CU5 developed photometric processing). Thus, for reasons of mission effectiveness, all photometric alerts are published via these CU5 systems, and operationally via DPCI.

The CU9 photometric alert work proposed relates to providing value added capabilities to enable improved visualisation of the alerts, cross referencing of the alerts with CU9 data products (relevant as the mission progresses and the richness of Gaia data increases), and to provide efficient interfaces to those CU9 data.

The science alerts processing will issue basic information for each flux alert via the VOEvent system to the community in a timely fashion (with alerts being produced 12 days after observation by Gaia). The alert packet will contain basic characterisation information for each event, including parameters such as estimated alert object type, and more advanced classification for certain objects such as supernovae (SNe). For these, inherent Gaia photometric data will be used to provide additional information concerning SNe alerts including class, epoch, redshift, reddening.

The "Science Alerts Access" WP will therefore take up the following two key tasks to ensure that science alerts can be accessed and visualised utilising standard tools such as Aladin or the WorldWideTelescope:

1. The Alerts Access work to be carried out in this WP will develop the interfaces required to connect the real time science alerts classification processing to the main Gaia data products. Thus, as the mission evolves, and more knowledge is accumulated about objects measured by Gaia as it successively scans the sky, there will be opportunity to cross reference new alerts against previous knowledge of that sky point as well as previous alerts against new

information. Thus for instance, irregular outburst events may show up multiple times during the Gaia mission. Identification will be improved through correlation with earlier Gaia knowledge.

2. The Alerts Access will in addition provide linkages to external data resources provided through CU9, in particular via interfaces to the archive development through WP930. Finally the alerts access system will plug into the main CU9 data portal developed in WP932.

The CU9 alert work described here covers photometric alerts. Astrometric alerts will be generated within CU4, where procedures are in place to ensure the release of certain object types through for instance the IAU Minor Planet Centre.

10.8 WP980 – Visualisation

The goal of the WP980 (Visualisation) is to procure, construct and integrate advanced visualisation tools that will enable a global exploration of the Gaia archive, something that is not possible out of the box with currently available software. Data visualisation is deeply linked to the scientific process. It is also part of the infrastructure of several of the WPs in this proposal, noticeably WP940 (Validation), WP960 (Education and Outreach) and WP970 (Science Enabling tools). WP980 will provide tools for making the exploration of the Gaia archive a global and interactive process. Interactive exploratory data visualisation can give far more scientific insight than an approach where blind data processing and statistical analysis are followed, rather than accompanied, by visualisation (e.g. Goodman, 2012). Most of the times this visual insight is the starting point and even the guiding reference for scientific thought.

10.8.1 Visualisation of the Gaia archive

Scientific discovery requires the ability to “see” and to “link” in an easy manner. In the case of Gaia, this means the ability to interact in an easy way with the entire archive, i.e., the ability to select, cross-link (e.g. identify a certain object or region in another visual representation), change the view in real time (e.g. navigation, panning, zooming), and link to external archives. Interaction with visual representations of the data allows selecting complex structure that cannot be specified easily in an analytical way. Take the example of spiral arms in a galaxy, which although well perceived visually are hard to isolate in the data. Spiral arms are extended irregular clumpy structures. Even fairly sophisticated spatial models fail to capture the range of stellar densities, non-trivial distribution of stars and isolate inter-arm connections. They can be better separated in certain ranges in velocity-position diagrams (as in HI radio maps), but this only becomes clear after visual inspection. Only after such inspection can one start to devise adequate automated selection and analysis algorithms.

Although the Gaia archive will be multi-dimensional, with attributes such as coordinates, distances, magnitudes and proper motions (to name a few), current day visual exploration is mostly done using 2D representations. But reduced dimensionality has a price: it easily hides features and relations in the data and, for large data sets, produces cluttered views. Multiple 2D panels are often used to improve this problem, but the reduction from 3D to 2D is quantised (as opposed to continuous), and the link between data in different panels is frequently not clear. Curiously, 3D visualisation is not widespread in space sciences, where most of the data are individual entities (stars, galaxies, asteroids). It is almost exclusively used in simulations of astrophysical fluids and fields, which are extended bodies. One of the reasons is a lack of good tools for 3D selection and interaction with point clouds. We struggle to perform even simple tasks, such as selecting a region of 3D space, using mice and 2D screens (or even 2D paper), and tend to avoid 3D representations of data as much as possible. This is also seen outside space sciences, where 3D interactive visualisation is almost exclusively used in analysis of extended bodies, such as in medical imaging, fluid dynamics, and CAD applications. Considering the specific needs of the astronomical community, such as Virtual Observatory capabilities and the ability to visualise interactively using common workstations and operating systems, one finds that no adequate 3D visualisation solutions are available today for analysis of such large point data sets.

The ability to handle big data sets in real-time constitutes a challenge we will need to face. Although it is possible at the present to interactively visualise 0.6TB of point source data at 7 frames/s, (Hassan et al., 2012), this requires extremely expensive GPU clusters - not the kind of hardware available to most users of the Gaia archive. Even though it is to be expected that by 2022, the available hardware will be able to handle sets comparable to the Gaia catalogue, the volume of external data produced by other astronomical surveys will grow more quickly than computing power. This will render impossible a brute force approach to the visualisation of Gaia products combined with those of other surveys, with a resulting loss in new groundbreaking science. In this perspective, off-loading strategies must be developed that will bring Gaia and its combination with other data sets to the desktop (or even tablet). One possible solution to be studied would be the pre-computation and storage of some common data set visualisations or simplified versions of the data set. For example, if a certain kind of data is usually visualised as iso-surfaces by many users, the system would pre-compute and store these iso-surfaces as independent objects – but will keep them linked to the original data and codes used to produce them, through some data-lineage methodology. Also, in order to make sense of a huge amount of data points ($> 10^9$), together with their uncertainties, machine learning techniques will probably be needed similar to those found on Amazon, Google, Bing, etc., to suggest as well as prioritise what is more important on a given context. This will likely involve the adoption of non-deterministic algorithms, and will need to involve some kind of human (researcher) behaviour prediction. This methodology could, for example, analyse how an ensemble of past users of the system have been using it, and would try to predict and possibly suggest how a certain user working the

data set could better visualise it, suggesting colormaps, smoothing or density estimation schemes, error visualisation, etc.

An emerging aspect to take into consideration is that of collaboration. Visually oriented frameworks provide an unmatched support for collaborative development of ideas. Technologies for multi-user marking or highlighting objects or regions, adding comments, web links and other meta-data, are currently used in social networks and widely adopted by the younger generations, those that will constitute the main fraction of the future users of the Gaia archive.

10.8.2 WP980 Work areas

WP980 is designed to address the visualisation challenges posed by the Gaia archive. It has been decomposed into seven sub-WPs which together address the specific aspects to be covered by the visualisation architecture, while grouping the relevant expertise within the involved teams:

10.8.2.1 WP981 Management. The goal of this WP is to assure that the objectives and schedule of WP980 are met.

10.8.2.2 WP982 Data and services interface. The main goal of this sub-workpackage is to assure a robust connection between the visualisation infrastructure and the Gaia archive. It will also provide a user command line interface with scripting capabilities (python or R foreseen) to the visualisation framework.

10.8.2.3 WP983 Visualisation infrastructure. This sub-workpackage will provide an interactive visualisation infrastructure. Off loading strategies will be studied and implemented in order to bring Gaia visualisation to the common workstation. Off-the-shelf tools that are adequate, or almost adequate, for certain aspects of the visualisation of the Gaia archive (e.g. 2D plotting and image overlay) will be procured. However, some improvements to these tools are foreseen. This is the case, for instance, of endowing Topcat with the ability of keeping its state for later resuming a task. Interactive 3D solutions, for which the state of the art applications are still lacking the desired interactivity (especially for point clouds - which is the case of the Gaia catalogue) and ability to run on common workstations, will be developed in house. The infrastructure will integrate these applications in a comprehensive environment providing linked views of the data between different panels. It is currently foreseen that this integration will be presented to the user in a web browser. Collaborative visualisation functionalities will also be assessed during the design of the infrastructure.

10.8.2.4 WP984 Volume/isosurface rendering for extended structures. The main goal of this sub-workpackage is the development of robust algorithms to provide astrophysically meaningful surfaces (e.g., A_V , metallicity, etc.) making use of the Gaia database. These surfaces will be implemented in the visualisation infrastructure.

10.8.2.5 WP985 Clustering and advanced data selection for multi-D visualisation. The focus of this sub-workpackage is to tackle the exploitation of the multi-dimensional character of the Gaia database through implementation of dimensionality reduction methods. Data clustering algorithms will be implemented for assisting multi-dimensional data selection in 2D and 3D projections.

10.8.2.6 WP986 Time-domain visualisation. The goal of this sub-workpackage is to tackle the visualisation of the time-domain aspect of the Gaia database (applied to individual objects).

Each sub-WP is described in the appendix document.

The development timeline has been planned in the perspective of the contents and dates of each data release as described in the CU9 AO Information Package:

2015/16 - First data release: 2D positions and G magnitudes for around 1 billion sources. Hundred Thousand Proper Motions (HTPM) catalogue.

Tools: 2D browsing and plotting tool with overlay support and VO layer. Single panel 3D navigator with linked views for small (HTPM) 3D data sets. Solutions exist at the present. Mostly an integration effort.

Intermediate data releases: Increased number of parameters for all Gaia detected sources

Tools: gradual improvements until final release.

2021/22 - Final data release: Full Gaia Catalogue.

Tools: Capable of addressing the challenges described in this section, including Multi-panel 3D visualisation with linked views. Web browser (or 2021 equivalent) integration. Capable of dealing with large data sets directly and with off-loading strategies. Collaborative visualisation.

10.9 Effort estimates

Table 4: Detailed Work Package Effort Estimates in Staff Years

WP	Description	T	2013	2014	2015	2016	2017	2018- 2022	Total (SY)
910	Management								
911	General management	1	1.2	1.2	1.2	1.2	1.2	6.0	12.0
912	Technical management	1	0.4	0.4	0.4	0.4	0.4	2.0	4.0
913	Science scenarios and requirements management	1	0.3	0.3	0.3	0.3	0.3	1.5	3.0
920	Documentation								
921	Management	1	0.4	0.2	0.2	0.2	0.2	1.0	2.2
922	Documentation Editorial Team	1	1.0	1.0	0.8	1.0	1.7	2.5	8.0
923	Collect CU documentation - chase	1	0.1	0.2	0.1	0.2	0.6	0	1.2
930	Architecture Design/Development								
931	Management	1	0.2	0.2	0.2	0.2	0.2	1.0	2.0
932	Gaia Archive Core Systems		2.9	3.4	2.9	2.4	3.2	14.0	28.8
933	Consortium / ESAC-SAT Interface Control	1	0.1	0.1	0.1	0	0	0	0.3
934	DB collaboration	2	0.95	0.95	1.2	0.4	0.4	2.0	5.9
935	DB Interface Design (TAP+Server side)	1	2.2	2.2	2.2	1.9	0.5	2.5	11.5
936	Correlation Function	1	1.0	1.0	1.0	0	0	0	3.0
940	Validation								
941	Management	1	0.2	0.2	0.2	0.2	0.2	1.0	2.0
942	Scenarios	1	1.4	1.4	1.5	1.5	1.5	1.2	8.5
943	Models	1	1.4	2.5	1.5	1.6	3.6	5.0	15.6
944	External archives	1	1.6	1.8	1.8	2.2	2.2	10.0	19.6
945	Statistical tools	1	1.3	1.9	2.3	2.3	2.3	9.5	19.6
946	Time series and variability	1	0.6	0.6	0.6	0.6	0.6	3.0	6.0
950	Operations Services and Support								
951	Management	1	0.1	0.1	0.1	0.1	0.1	0.5	1.0
952	Archive maintenance	1	1.5	2.25	2.25	2.25	1.75	5.6	15.6
953	User Support and HelpDesk	1	0.4	0.65	0.65	0.65	0.65	3.0	6.0
954	Service Monitoring and feedback	1	0.5	0.5	0.5	0.5	0.5	1.5	4.0
955	Preservation	1	0.0	0.0	0.0	0.0	0.0	1.6	1.6
956	Cloud/workflow	2	0.1	0.1	0.1	0.1	0.1	0.5	1.0
957	Auxiliary data	1	0.1	0.1	0.1	0.1	0.1	0.4	0.9
958	Provision of simulations (GOG)	1	0.1	0.2	0.2	0.2	0.2	0.2	1.1
960	Education and Outreach								
961	Management	2	0.2	0.2	0.2	0.2	0.2	1.0	2.0
962	General resources	2	0.4	0.4	1.3	1.9	1.5	5.0	10.5
963	Academic outreach	2	0.6	0.6	0.6	3.0	0	0	4.8
964	Education and general public outreach	2	0.6	0.7	0.9	0.9	0.8	3.8	7.7
965	Media	2	0.4	0.4	0.5	0.5	0.5	2.1	4.4
970	Science Enabling Applications								
971	Management	2	0.2	0.2	0.2	0.2	0.2	1.0	2.0
972	Advanced data access tools	2	2.7	3.2	3.1	3.3	2.6	11.4	26.3
973	Data Mining	2	1.95	2.45	2.65	2.65	2.15	9.75	21.6
974	Auxiliary and external data	2	2.6	3.7	3.7	3.7	3.7	15.2	32.6
975	Science Alerts	2	0.3	0.3	0.3	0.3	0.3	1.2	2.7
980	Visualisation								
981	Management	1	0.4	0.3	0.3	0.3	0.3	1.5	3.1
982	Data and services interface	1	0.3	0.3	0.3	0.3	0.3	1.5	3.0
983	Visualisation infrastructure	1	2.2	2.2	2.2	2.2	2.2	9.0	20.0
984	Volume/isosurface rendering for extended structures	2	1.4	1.4	1.4	1.4	1.4	6.5	13.5
985	Clustering and advanced data selection for multi-D visualisation	2	0.9	1.2	1.2	1.2	0.9	2.0	7.4
986	Time-domain visualisation	2	0.3	0.3	0.3	0.3	0.3	1.2	2.7
Total									348.7

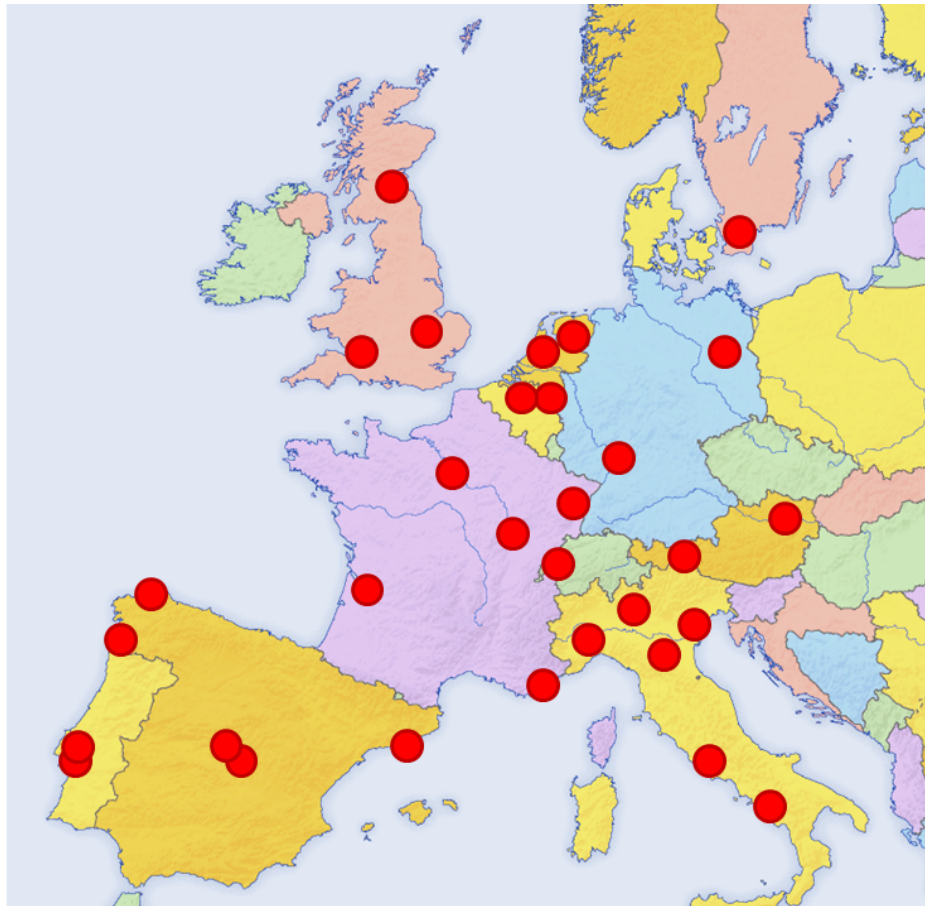


Figure 8: Geographical distribution of the institutes participating in the response (background map from Wikimedia Commons, http://commons.wikimedia.org/wiki/File:Europe_countries_map_2.png)

11 References

- Arenou, F., 1993, *Contribution à la validation statistique des données d'Hipparcos: Catalogue d'Entrée et données préliminaires*, Ph.D. thesis, Observatoire de Paris, CNRS
- Bonnarel, F., Fernique, P., Bienaymé, O., et al., 2000, *A&AS*, 143, 33, ADS Link
- [AB-026], Brown, A., Arenou, F., Hambly, N., et al., 2012, *Gaia data access scenarios summary*,
GAIA-C9-TN-LEI-AB-026,
URL <http://www.rssd.esa.int/llink/livelink/open/3125400>
- Brown, A.G.A., Arenou, F., van Leeuwen, F., Lindegren, L., Luri, X., 1997, In: IAU Joint Discussion, vol. 14 of IAU Joint Discussion, ADS Link
- [ECSS-M-30B], ESA Publications Division, 2003, *Project Phasing and Planning*,
ECSS-M-30B
- Foucault, L., 1847, *Journal des Débats politiques et littéraires*, 29 septembre 1847, p. 1,
URL <http://gallica.bnf.fr/ark:/12148/bpt6k4477844>
- Fraedrich, R., Schneider, J., Westermann, R., 2009, *IEEE Transactions on Visualization and Computer Graphics (Proceedings Visualization / Information Visualization 2009)*, 15, to appear
- [ESA/SPC(2006)45], Gaia Project Scientist, 2006, *Revised Gaia Science Management Plan (SMP)*,
ESA/SPC(2006)45,
URL <http://www.rssd.esa.int/llink/livelink/open/2720576>
- Goodman, A., 2012, *Astronomische Nachrichten*, 333, 505
- [GGA-002], Gracia, G., 2010, *DPAC Milestones Technical Approach*,
GAIA-PO-TN-ESAC-GGA-002,
URL <http://www.rssd.esa.int/llink/livelink/open/2907536>
- Hambly, N., Read, M., Mann, R., et al., 2004, In: Ochsenbein, F., Allen, M.G., Egret, D. (eds.) *Astronomical Data Analysis Software and Systems (ADASS) XIII*, vol. 314 of *Astronomical Society of the Pacific Conference Series*, 137, ADS Link
- Hambly, N.C., Collins, R.S., Cross, N.J.G., et al., 2008, *MNRAS*, 384, 637, ADS Link
- Hassan, A.H., Fluke, C.J., Barnes, D.G., Kilborn, V.A., 2012, *ArXiv e-prints*, ADS Link

- [JH-001], Hernandez, J., 2012, *Main Database Interface Control Document*,
GAIA-C1-SP-ESAC-JH-001,
URL <http://www.rssd.esa.int/llink/livelink/open/2786145>
- Holl, B., Lindegren, L., 2012, A&A, 543, A14, ADS Link
- Holl, B., Hobbs, D., Lindegren, L., 2010, In: S. A. Klioner, P. K. Seidelmann, & M. H. Sof-
fel (ed.) IAU Symposium, vol. 261 of IAU Symposium, 320–324, ADS Link
- Holl, B., Lindegren, L., Hobbs, D., 2012, A&A, 543, A15, ADS Link
- Hume, A.C., Krause, A., Holliman, M., et al., 2012, In: Ballester, P., Egret, D., Lorente,
N.P.F. (eds.) Astronomical Data Analysis Software and Systems XXI, vol. 461 of As-
tronomical Society of the Pacific Conference Series, 359, ADS Link
- [YI-003], Isasi, Y., Zaldua, I., Sartoretti, P., et al., 2012, *GOG User Guide*,
GAIA-C2-UG-UB-YI-003,
URL <http://www.rssd.esa.int/llink/livelink/open/2775659>
- [SATSCMP], Leon, I., 2009, *SCIENCE ARCHIVE - SOFTWARE CONFIGURATION MAN-
AGEMENT PLAN (SCMP)*,
SAT_GEN_PL_2.0_01_SCMP_05112009,
URL [http://www.rssd.esa.int/llink/livelink/fetch/
-415780/495310/1051419/Sw_Conf_Mng_Plan_v2-0.pdf?nodeid=
2942288&vernum=-2](http://www.rssd.esa.int/llink/livelink/fetch/-415780/495310/1051419/Sw_Conf_Mng_Plan_v2-0.pdf?nodeid=2942288&vernum=-2)
- [TL-001], Levoir, T., Damery, J., Hoar, J., et al., 2012, *DPAC Product Assurance Plan*,
GAIA-C1-PL-CNES-TL-001,
URL <http://www.rssd.esa.int/llink/livelink/open/2439085>
- Lindegren, L., 1995, Astronomy & Astrophysics, 304, 61, ADS Link
- [JSH-033], Mercier, E., Hoar, J., 2012, *Gaia Science Ground Segment Operations Plan*,
GAIA-C1-PL-ESAC-JSH-033,
URL <http://www.rssd.esa.int/llink/livelink/open/2892601>
- [RD-010], Mercier, E., Drimmel, R., O'Mullane, W., et al., 2011, *DPAC Project Develop-
ment Plan*,
GAIA-CD-PL-INAF-RD-010,
URL <http://www.rssd.esa.int/llink/livelink/open/2786669>
- [FM-039], Mignard, F., 2009, *DPAC Publication Policy*,
GAIA-CD-PL-OCA-FM-039,
URL <http://www.rssd.esa.int/llink/livelink/open/2960957>
- [FM-044], Mignard., F., 2011, *Data access policy during processing*,
GAIA-CD-PL-OCA-FM-044,
URL <http://www.rssd.esa.int/llink/livelink/open/3066329>

- [WOM-033], O'Mullane, W., 2009, *Gaia Catalogue and Archive Software Requirements and Specification*,
GAIA-C9-SD-ESAC-WOM-033,
URL <http://www.rssd.esa.int/llink/livelihood/open/2907710>
- [WOM-057], O'Mullane, W., 2011, *Blue skies and clouds, archives of the future*,
GAIA-C9-TN-ESAC-WOM-057,
URL <http://www.rssd.esa.int/llink/livelihood/open/3072045>
- [WOM-001], O'Mullane, W., Lammers, U., 2007, *Work breakdown structures for DPAC*,
GAIA-C1-TN-ESAC-WOM-001,
URL <http://www.rssd.esa.int/llink/livelihood/open/497865>
- [WOM-066], O'Mullane, W., van Leeuwen, F., 2012, *Release scenarios for the Gaia archive*,
GAIA-C9-TN-ESAC-WOM-066,
URL <http://www.rssd.esa.int/llink/livelihood/open/3111396>
- [WOM-006], O'Mullane, W., Hernandez, J., Hoar, J., et al., 2006, *Tackling AGIS development with Agile programming*,
GAIA-C1-TN-ESAC-WOM-006,
URL <http://www.rssd.esa.int/llink/livelihood/open/535099>
- [WOM-017], O'Mullane, W., Drimmel, R., Mignard, F., et al., 2008, *Project Implementation Plan (PIP)*,
GAIA-CD-PL-ESAC-WOM-017,
URL <http://www.rssd.esa.int/llink/livelihood/open/2812481>
- [WOM-012], O'Mullane, W., Nguyen, A.T., Hoar, J., et al., 2009, *DPAC Configuration Management Plan*,
GAIA-C1-PL-ESAC-WOM-012,
URL <http://www.rssd.esa.int/llink/livelihood/open/2760363>
- [SATMP], Osuna, P., 2011, *Science Archives and VO Team (SAT) Management Plan*,
SAT_GEN_PL_3.0_06_MP_30_May_2011,
URL http://www.rssd.esa.int/llink/livelihood/fetch/-415780/2741092/SAT_GEN_PL_3.0_06_MP_30May2011.pdf?nodeid=3120171&vernum=-2
- Perryman, M.A.C., ESA (eds.), 1997, *The HIPPARCOS and TYCHO catalogues. Astrometric and photometric star catalogues derived from the ESA HIPPARCOS Space Astrometry Mission*, vol. 1200 of ESA Special Publication, ADS Link
- [TJP-011], Prusti, T., 2012, *Gaia Intermediate Data Release Scenario*,
GAIA-CG-PL-ESA-TJP-011,
URL <http://www.rssd.esa.int/llink/livelihood/open/3145458>

[TJP-013], Prusti, T., 2012, *Announcement of Opportunity for the Gaia Data Processing Archive Access Co-Ordination Unit*,
GAIA-CG-PL-ESA-TJP-013,
URL [http://sci.esa.int/science-e/www/object/index.cfm?
fobjectid=51116](http://sci.esa.int/science-e/www/object/index.cfm?fobjectid=51116)

Robin, A.C., Luri, X., Reyl  , C., et al., 2012, ArXiv e-prints, ADS Link

Sarro, L.M., Eyer, L., O'Mullane, W., De Ridder, J., 2012, *Astrostatistics and Data Mining*

Szalay, A., Gray, J., Thakar, A., et al., 2001, eprint arXiv:cs/0111015, ADS Link

[DTP-002], Tapiador, D., 2011, *Deployment of Intersystems Cache with GUMS on Amazon EC2*,
GAIA-C9-TN-ESAC-DTP-002,
URL <http://www.rssd.esa.int/llink/livelihood/open/3104896>

Tapiador, D., 2011, *Interrogator Software Requirements and Specification*, Tech. Rep. GAIA-C9-SP-ESAC-DTP-001, ESAC

[DTP-004], Tapiador, D., 2012, *Deployment of Greenplum parallel DBMS on Amazon EC2 with GUMS*,
GAIA-C9-TN-ESAC-DTP-004,
URL <http://www.rssd.esa.int/llink/livelihood/open/3133836>

Thakar, A.R., 2008, *Computing in Science and Engineering*, 10, 9, ADS Link

van Leeuwen, F., 2007, *Astronomy & Astrophysics*, 474, 653, ADS Link

12 Acronyms

The following table has been generated from the on-line Gaia acronym list:

Acronym	Description
2MASS	Two-Micron All Sky Survey
ADQL	Astronomical Data Query Language
AIP	Astrophysikalisches Institut Potsdam
AO	Announcement of Opportunity
ARI	Astronomisches Rechen-Institut (Heidelberg; part of ZAH)
ASDC	ASI Science Data Centre
AT	Average Tilt
BE	Big Endian
BP	Blue Photometer
CADC	Canadian Astronomical Data Centre
CANFAR	Canadian Advanced Network for Astronomical Research
CDS	Centre de Données Strasbourg
CESCA	Centre de Serveis Científics i Acadèmics de Catalunya
CH	Switzerland
CU	Coordination Unit (in DPAC)
CV	Curriculum Vitae
DB	DataBase
DBMS	DataBase Management System
DE	Developmental Ephemerides (from JPL/NASA)
DPAC	Data Processing and Analysis Consortium
DPACE	Data Processing and Analysis Consortium Executive
DPCB	Data Processing Centre Barcelona
DPCI	Data Processing Centre (Institute of Astronomy) Cambridge
DS9	Deep Space 9 (specific astronomical data visualisation application; SAOImage)
DSS	Digital Sun Sensor
ECSS	European Cooperation for Space Standardisation
EGI	European Grid Infrastructure
ES	España (Spain)
ESA	European Space Agency
ESAC	European Space Astronomy Centre (VilSpa)
ESTEC	European Space research and TEchnology Centre (ESA)
FAQ	Frequently Asked Questions
FP7	Seventh Research Framework Programme
FR	Final Review

GAIA	Global Astrometric Interferometer for Astrophysics (obsolete; now spelled as Gaia)
GALEX	GALaxy Evolution eXplorer
GAP	Gaia Archive Preparations (DPAC WG)
GBIN	Gaia binary format
GBOG	Ground-Based Observations for Gaia (DPAC)
GOG	Gaia Object Generator
GPU	Gaia Processing Unit
GREAT	Gaia Research for European Astronomy Training
GST	Gaia Science Team
HEALPix	Hierarchical Equal-Area iso-Latitude Pixelisation
HPC	High-Performance Computing
HTML	HyperText Markup Language
HW	Hardware (also denoted H/W)
ICD	Interface Control Document
IFA	Institute for Astronomy, Edinburgh
INAF	Istituto Nazionale di Astrofisica (Italy)
INTA	Laboratorio de Astrofísica Espacial y Física Fundamental (LAEFF-INTA)
IPDA	International Planetary Data Alliance
ISO	International Organisation for Standardisation (Geneva, Switzerland)
IT	Information Technology
IVOA	International Virtual Observatory Alliance
IfA	Institute for Astronomy (Edinburgh)
IoA	Institute of Astronomy (Cambridge)
LAMOST	Large Sky Area Multi-Object Fibre Spectroscopic Telescope (Guoshou-jing Telescope)
LSST	Large-aperture Synoptic Survey Telescope
MDB	Main Database
MPIA	Max Planck Institute für Astronomy (Heidelberg)
MSR	Microsoft Research
NL	NetherLands
OCA	Observatoire de la Côte d'Azur (Nice)
ObsGE	Observatory of GENEVA (Switzerland)
PA	Product Assurance
PCA	Principal Component Analysis
PDF	Portable Document Format
PO	(DPAC) Project Office
PT	Portugal
REST	REpresentational State Transfer
RP	Red Photometer

RVS	Radial Velocity Spectrometer
SAMP	Simple Application Messaging Protocol
SAT	Satellite Archive Team
SCREW	Software Change Requirements and Extra Wishes
SDD	Software Design Document
SDP	Software Development Plan
SDSS	Sloan Digital Sky Survey
SE	Sweden
SIAP	Simple Image Access Protocol
SOAP	Simple Object Access Protocol
SOC	Science Operations Centre
SOM	Spacecraft Operations Manager
SPLAT	Spectral Analysis Tool (VO)
SPR	Software Problem Report
SQL	Structured Query Language
SRS	Scanning Reference System
SSAP	Simple Spectral Access Protocol
SSC	Spitzer Science Centre (NASA)
SSO	Solar System Object
STILTS	Starlink Tables Infrastructure Library Tool Set
STR	Software Test Report
STS	System Test Specification
SY	Staff Year
SaaS	Software as a Service
TAP	Table Access Protocol
TN	Technical Note
TOPCAT	Tool for Operations on Catalogues And Tables
UK	United Kingdom
UKIDSS	UKIRT Infrared Deep Sky Survey
UNINOVA	Institute for the Development of New Technologies (University of Lisbon, Portugal)
UV	UltraViolet
VISTA	Visible and Infrared Survey Telescope for Astronomy
VO	Virtual Observatory
VOSA	VOSA
VOSED	VO SED Building Tool
WBS	Work Breakdown Structure
WP	Work Package
WWT	World Wide Telescope

13 Support letters from funding agencies

13.1 Austria



Prof. Alvaro Giménez- Cañete
Director
Science and Robotic Exploration
European Space Agency

ALR-STN-0004-2013_rev0

Vienna, 8th January 2013

**Letter of Support, University of Vienna with University of Innsbruck, GAIA
Data Processing Archive Access Coordination Unit (CU9)**

Dear Dir. Giménez,

The Aeronautics and Space Agency (ALR) is aware of the proposed involvement of the University of Vienna (UV) with the University of Innsbruck (UI), in the GAIA Data Processing Archive Access Coordination Unit (CU9) activity to be proposed in response to the ESA AO from Nov. 2012.

We understand that UV with UI would be involved in the following visualization workpackages:

- Management
- Visualisation infrastructure
- Volume/isosurface rendering for extended structures

We have received a very preliminary description of the relevant activities up to an amount of 1 084 k€ for the period 2013 to 2021.

Provided a selection by ESA of this proposal within the ongoing "Announcement of Opportunity for the Gaia Data Processing Archive Access Co-Ordination Unit", ALR will do its best efforts to provide the funds required within the financial envelope available.

This funding is naturally subject to a successful agreement on the activities after evaluation by ALR and ESA of detailed proposals to be submitted later by UV with UI.

Best regards

Andre Peter
Space sciences
Aeronautics and Space Agency

C/C:
Harald Posch, ALR, Head of Agency
João Alves, UV, Primary Coordinator

Austrian
Research Promotion Agency

Sensengasse 1
1090 Vienna

Tel +43 (0)5 77 55 - 0
Fax +43 (0)5 77 55 - 97900

www.ffg.at
office@ffg.at

13.2 France

13.2.1 INSU

Paris le 8/01/2013

To whom it may concern,



The Gaia mission has been from its onset seen as a highly structuring project for the French astronomical community, leading to a very important participation of this community in the DPAC. Given the variety, complexity and volume of the end-mission product we acknowledge the importance of organizing long in advance the access to this unprecedented primary source of astronomical information and provide the end-users with dedicated tools to broaden the science impact of the mission.

Based on their knowledge of the mission or on the specific expertise in dealing with astronomical data, several French institutes are committed to contribute efforts in this activity with the CU9, primarily in the WP-940 Validation and WP-970 Science Enabling Applications.

In continuity with our previous commitment to DPAC, INSU and CNRS will support the French teams associated to the CU9 activities as described in the Response document, by providing regular financial support to the associated institutes and human technical resources, in accordance with the national regulations. It is understood that the financial commitment is subject to the annual budget appropriation from the state and the availability of funds.

INSU is convinced that the proposal submitted in response to the ESA AO is a great opportunity for the European Astronomical Community and expects its selection by ESA SPC.

Sincerely yours,

Denis MOURARD
Directeur Adjoint Scientifique INSU-AA

13.2.2 CNES



Direction de la Prospective, de la Stratégie, des Programmes
de la Valorisation et des Relations Internationales
Programme Sciences de l'Univers, Microgravité et Exploration

Affaire suivie par : O. La Marle

To whom it may concern

Paris, January the 9th, 2013
Ref : DSP/SME – 2013-0000337/OLM

Subject: **CNES support of the French participation in the DPAC proposal for CU9**

The Centre National d'Études Spatiales (CNES) is aware of the French participation in the proposal for the GAIA CU9, namely in products validation and science enabling services. The French scientific community, supported by CNES, has been ranking astrometry as a top priority since the beginning of the space era. CNES is developing and will operate a GAIA Data Processing Center, and has supported – and will support – the significant national effort in the CUs.

CNES therefore considers of primary importance to ensure an efficient access to the GAIA products, documentation and added-value tools by the astronomical community, in order to enhance the scientific results of this unique mission.

Should this proposal be selected, CNES intends to do its best efforts to provide financial support to the French teams involved in the CU9.

Sincerely yours,

Fabienne Casoli

A handwritten signature in purple ink, reading 'F. Casoli'.

**Head of Space Science, Microgravity
and Exploration Office**

**CENTRE NATIONAL
D'ÉTUDES SPATIALES**

Siège
2, place Maurice Quentin
75039 Paris cedex 01
tél. : 33 (0)1 44 76 75 00

Direction des lanceurs
52, rue Jacques Hillollet
75612 Paris cedex
tél. : 33 (0)1 80 97 71 11

Centre spatial de Toulouse
18, avenue Edouard Belin
31401 Toulouse cedex 9
tél. : 33 (0)5 61 27 31 31

Centre spatial guyanais
BP 726
97387 Kourou cedex
tél. : 33 (0)5 94 33 51 11

www.cnes.fr

RCS Paris B 775 665 912 – Siret 775 665 912 000 82 – Code APE 731 Z – N° Identification TVA FR 49 775 665 912

13.3 Germany

29/11/2012 11:43 RD-RX

NUM579 001

Deutsches Zentrum
für Luft- und Raumfahrt e.V. German
Aerospace Center



Space Management Space Science

DLR Space Management
Königswinterer Str. 522-524, 53227 Bonn, Germany

Prof. Dr. Alvaro Giménez-Cañete
Directorate of Science and Robotic Exploration
European Space Agency (ESA/ASE)
Headquarters
8-10 rue Mario Nikis
75738 Paris Cedex 15,
France

Fax: 0033 1 53 69 7751

Your letter
Reference D/SRE/FF/og-28531
Our reference RD-RX
Your correspondent Dr. Dietmar Lillenthal
Telephone +49 2 28 4 47- 504
Telefax +49 2 28 4 47- 745
E-mail dietmar.lillenthal@dlr.de
Bonn-Oberkassel, 26.11.2012

Announcement of Opportunity for the Gaia Data Processing Archive Access element**Letter of Endorsement for the funding of German Institutes**


Dear Professor Giménez-Cañete,


The Astronomisches Rechen-Institut (ARI), Heidelberg, the Max-Planck-Institut für Astronomie (MPIA), Heidelberg, and the Leibnitz-Institut für Astrophysik Potsdam (AIP), represented by three groups of scientists under the leadership of Dr. Ulrich Bastian (ARI), Dr. Coryn Bailer-Jones (MPIA), and Prof. Matthias Steinmetz (AIP), intend to participate in the Archive Access Unit (CU9) activities of the Gaia Data Processing and Analysis Consortium (DPAC). As members of the DPAC they will contribute to the Archive Access Co-Ordination Unit as an element of the Gaia mission.

DLR is co-funding contributions of these institutes for the preparation of the DPAC since 2005. DLR is also committed to extend this funding for the workpackages agreed within the DPAC for the Archive Access Co-Ordination Unit activities. The level of funding has been agreed between the participating institutes and the DLR.

It is understood that this commitment is subject to the relevant DLR funding procedures. The level of support will be subject to the availability of DLR funds within the German budget allocation for the Gaia Data Processing Archive Access element.

Sincerely


i. V. Dr. Thomas Galinski
Head Space Science


i. A. Dr. Dietmar Lillenthal
Space Science

Königswinterer Str. 522-524
53227 Bonn
Germany
Telephone +49 2 28 4 47-0

13.4 Italy



Direzione Tecnica

ASI - Agenzia Spaziale Italiana
AOO-ASI_1 - AGENZIA SPAZIALE ITALIANA
REGISTRO UFFICIALE
Prot. n. 0000027 - 02/01/2013 - USCITA


To: Dr. Timo Prusti
Gaia Project Scientist

C.c.: Dr. Xavier Luri
Dr. Paola Marrese
Dr. Angelo Antonelli

Dear Dr. Prusti,

I would inform you that ASI considers Gaia as a key science project. For this reason, ASI is already supporting the preparatory activities to CU9 at the ASDC since the acceptance of the Italian Letter of Interest in spring 2011.

ASI, with the present letter, informs you that is aware of the effort that ASDC and Italian institutes are planning to invest in Gaia-CU9 activities, as described in the response to the ESA Announcement of Opportunity. ASI will support these activities in the future on a best effort basis depending on formal approval and availability of funds.

Sincerely

Barbara Negri
Head of Exploration and
Observation of the Universe



PRESIDENZA, DIREZIONE GENERALE
AMMINISTRAZIONE E UFFICI
CENTRO DI GEODESIA SPAZIALE "G. COLOMBO"
BASE LANCIO PALLONI STRATOSFERICI "L. BRUGLIO"

Viale Liegi, 26 - 00198 Roma - Italia
Viale di Villa Grazioli, 23 - 00198 Roma - Italia
Località Terlecchia - C.P. 11 - 75100 Matera - Italia
S.S. 113 N. 174 Contrada Mito - 91100 Trapani - Italia

Tel. (+39.06) 85671
Tel. (+39.06) 8567471
Tel. (+39.0835) 3779
Tel. (+39.0923) 539928

Fax (+39.06) 8567267
Fax (+39.06) 8567267
Fax (+39.0835) 339005
Fax (+39.0923) 538493

13.5 Netherlands



Nederlandse Onderzoekschool voor Astronomie The Netherlands Research School for Astronomy

A collaboration between the Universities of
Amsterdam, Groningen, Leiden and Nijmegen

DIRECTORS OFFICE

Dr. Alvaro Gimenez
ESA
Director Science and Robotic Exploration
8-10 rue Mario Nikis
F-75738 Paris Cedex 15
France

Leiden, 8 January 2013

Subject: ESA AO for the GAIA CU9 activities

Dear Alvaro,

Within the Netherlands Research School for Astronomy (NOVA) there is strong interest to participate in the preparation of the data archive for the Gaia mission. Leading astronomers in the Netherlands include Dr. Anthony Brown, Professor Amina Helmi and Professor Edwin Valentijn.

At this moment NOVA is in the middle of the internal process to decide on its instrumentation program for the period 2014-2018. The proposals for the final evaluation were selected at the NOVA Board meeting of 10 December 2012. One of these proposals is the Dutch involvement in de Gaia CU9 activities. Final selection and allocation of funds are planned for April of this year.

Best wishes,

Dr. Wilfried Boland
NOVA Executive Director

Copy to: Dr. A. Brown

NOVA
P.O. Box 9513
2300 RA Leiden
The Netherlands

NOVA
Niels Bohrweg 2
2333 CA Leiden
The Netherlands

tel +31 (0)71 - 527 5835
tel +31 (0)71 - 527 5837
nova@strw.leidenuniv.nl
www.strw.leidenuniv.nl/nova/

Bank: RABO Bank Leiden
IBAN NL78 RABO 0102468869
t.n.v. UL-NOVA
Leiden

13.6 Portugal

FCT Fundação para a Ciência e a Tecnologia
MINISTÉRIO DA EDUCAÇÃO E CIÊNCIA


FCT/272/7/1/2013/S

Prof. Alvaro Giménez
ESA Science and Robotic Exploration
Director
8-10 rue Mario Nikis
F-75738 Paris Cedex 15

Lisbon, 4 January 2013


Subject: Support for the Portuguese participation in the GAIA Archive Access Co-Ordination Unit

Dear Prof. Alvaro Giménez,

The Fundação para a Ciência e a Tecnologia (FCT) is aware that a Portuguese team under the leadership of Dr. André Moitinho de Almeida is participating in a proposal to be submitted to ESA in response to the Announcement of Opportunity (AO) for the Gaia Data Processing Archive Access element (CU9). The Portuguese Scientific Community is already involved in several aspects of the Gaia Data Processing and Analysis Consortium (DPAC). In particular, six Portuguese research units have contributed to the DPAC since 2006. It is understood that the proposed contribution of the Portuguese team to CU9 consists of the overall coordination and development of the Gaia archive visualisation infrastructure.

FCT endorses the Portuguese participation in the response to the Gaia archive effort AO. Should this proposal be selected, FCT will consider providing the Portuguese Scientific Community the necessary support for its contribution to CU9, subject to the rules and procedures of available national funding instruments.

Yours sincerely,



Miguel Seabra

President of the Fundação para a Ciência e a Tecnologia

Portuguese Head of Delegation to ESA

13.7 Spain



MINISTERIO
DE ECONOMÍA
Y COMPETITIVIDAD

SECRETARIA DE ESTADO DE INVESTIGACION,
DESARROLLO E INNOVACIÓN

SECRETARIA GENERAL DE CIENCIA,
TECNOLOGÍA E INNOVACIÓN

DIRECCIÓN GENERAL DE INVESTIGACIÓN
CIENTÍFICA Y TÉCNICA

Álvaro Giménez
Director of Science & Robotic Exploration
Programme
European Space Agency
8-10 rue Mario Nikis
F-75738 Paris Cedex 15
France

Madrid, 8 January 2013

Subject: Letter of Support for the Spanish contribution to the Co-Ordination Unit (CU9) in the Gaia Data Processing and Analysis

Dear Álvaro,

The Spanish National Program for Research, Development and Innovation (SNPR&D&i) is aware of the proposal submitted by Xavier Luri of the University of Barcelona to the Announcement of Opportunity of ESA for the provision of the Archive Access Co-Ordination Unit (CU9) in the Gaia Data Processing and Analysis Consortium.

The SNPRDI acknowledges that the objectives of the Gaia CU9 are aligned with the priorities of the Spanish National Space Program in the area of Astrophysics. Should the proposal be selected, the SNPR&D&i will be willing to consider providing the necessary support for the Spanish contribution to the Gaia CU9.

While noting the high priority of the Spanish contribution to the CU9 activities, support to these activities will be according to the SNPR&D&i general policy of funding proposals on a competitive basis after proper evaluation, and subjected to budgetary conditions.

Yours sincerely,

Juan Maria Yáñez Rojas

DIRECTOR GENERAL DE INVESTIGACIÓN CIENTÍFICA Y TÉCNICA



13.8 Sweden



2012-12-17

Reg no: 282/12

Per Magnusson

To whom it may concern within
the ESA Science Programme

Provisional Letter of Endorsement regarding participation in GAIA CU9 at Lund University

The Swedish National Space Board (SNSB) has been informed that a team at Lund University, under the lead of Lennart Lindegren, is preparing to propose a contribution to Gaia CU9, specifically WP350 Archive architecture/Correlation function. The group at Lund university is well-known to SNSB from their past excellent contributions to astrophysics and space research. SNSB has for a number of years financially supported their extensive work within Gaia/DPAC.

SNSB is not in a position to make a funding commitment now, but commits to scientifically, financially and programmatically review proposals from the group regarding contributions to Gaia CU9. Provided that the outcome of the Swedish review process is positive, SNSB commits to work constructively with the Swedish team, Gaia/DPAC and ESA to secure the resources that will enable the proposed participation in Gaia CU9.

Sincerely,

A handwritten signature in blue ink, appearing to read "Per Magnusson", with a long horizontal flourish extending to the right.

Per Magnusson
Head of Astronomy and Atmospheric Sciences

Postal address
Box 4006
S-171 04 SOLNA, Sweden

Visiting address
Solna strandväg 86 Solna
Sweden

Phone
+46 8 627 64 80

Telefax
+46 8 627 50 14

E-mail
rymdstyrelsen@snsb.se
www.snsb.se

13.9 UK



**Science & Technology
Facilities Council**

Science and Technology Facilities Council

Polaris House, North Star Avenue, Swindon,
Wiltshire SN2 1SZ United Kingdom

Tel: +44 (0)1793 442095

Fax: +44 (0)1793 442036

www.scitech.ac.uk

20 December 2012

Alvaro Gimenez-Cañete
Director Science and Robotic Exploration
ESA
8-10 rue Mario Nikis
F-75738 Paris Cedex 15
France

Dear Alvaro

**Announcement of Opportunity for the GAIA Data Processing Archive Access element –
Coordination Unit**

I am writing in support of UK proposal to host the GAIA Archive Access Unit, led by Professor Gerry Gilmore at the DPAC, Cambridge. STFC, and more recently upon its creation, the UK Space Agency, has been fully committed to a UK role in GAIA, providing vital elements of the data processing for the GAIA mission. This work provides a logical extension. It will build upon the strong expertise within the UK consortium and I believe a proposal with a significant UK involvement will provide a very efficient and low risk option to deliver the required capabilities.

We are currently undertaking a Programmatic Review, which will include UK support for GAIA, but I fully expect this to generate strong support; it already has this from the community. Whilst financial commitment to the Coordination Unit will require peer review, in competition with other areas of our programme, I believe that a proposal will be favourably received. I am therefore happy to provide my outline endorsement,

Yours sincerely

A handwritten signature in blue ink, appearing to read 'C. Vincent'.

Dr C Vincent

Head of Astronomy Division, STFC

cc: Prof G Gilmore

A Trace of AO requirements

The following table points to the sections replying to the AO requirements in section 3 of (TJP-013)

AO Section	Reference or Section
3.1 Management and Coordination requirements	7, 10.1
3.2 Documentation requirements	10.2
3.3 Architecture and Technical Development requirements	10.3
3.4 Validation requirements	10.4
3.5 Operations requirements	10.5
3.6 Education and Outreach requirements	10.6
3.7 Science enabling applications requirements	10.7
3.8 Visualisation requirements	10.8

B Management Team

A brief vita of each of the workpackage leaders and deputies is given here.

B.1 Xavier Luri, *CU9 leader, WP970 manager*

After obtaining a degree on physics, X. Luri did his Ph.D on astrophysics, developing new statistical methods for the exploitation of the Hipparcos catalogue. This was his first contact with space astrometry, a field in which he has been working ever since. He also has wide experience in software development and computer systems (acquired from academic formation and practical experience in software projects, both in private companies and public research centres) and space systems. Dr. Luri presently holds a tenure position at the Department of Astronomy and Meteorology of the University of Barcelona, where he teaches Astronomy, Mathematics and Statistics. He is member of the board of the Spanish Astronomical Society, where he also chairs the committee in charge of outreach, and has been vice-president of the Spanish Institute of Navigation.

A member of the Gaia Science Advisory Group since its early stages and then later the Gaia Science Team, Dr. Luri led the Simulation Working Group, providing simulation support to the mission design activities, until it was replaced by the Coordination Unit 2 of the DPAC, which he presently manages. As such, he is also a member of the DPACE.

B.2 William O'Mullane, *CU9 Technical manager*

W. O'Mullane has an academic background in computer science and over a decade of experience in space missions and space science. He has worked at ESOC on the SCOS-II system and contributed to the production of the CDROMs for the Hipparcos catalogue. He has created acclaimed visualisation software for the Hipparcos catalogues and contributed to the quality assurance tools for the Guide Star Catalogue. More recently he has worked on image processing and catalogue interrogation software for the Sloan Digital Sky Survey at the Johns Hopkins University. O'Mullane was also a group leader in the US National Virtual Observatory (NVO) contributing to the overall architecture and technology decisions made by NVO. Outside space science he also has industrial experience in high availability dynamic websites with high user loads. He has a PhD in Physics from the University of Barcelona, his area of expertise is in the Gaia astrometric solution.

W. O'Mullane became involved in Gaia as Hipparcos wrapped up in 1997. He was a member of the DACC (DPACE precursor) since its formation and is now a DPACE member. He has been the ESAC Gaia manager since the team was created in August 2005.

As CU1 leader O'Mullane takes responsibility for the overall architecture of the processing system as well as a few core software items such as the MDB. He has been setting down ideas for the architecture of the DPAC systems and the AGIS since 1997. He has been chair of GAP (Gaia Archive Preparation) since it was set up.

B.3 Floor van Leeuwen, *Documentation, WP920 manager*

Floor van Leeuwen was trained in astrometry and photometry at Leiden University, where he was a student of S. Vasilevskis and A. Blaauw. His PhD thesis at Leiden University (1983) was on an astrometric and photometric study of the Pleiades cluster. He was involved in the Hipparcos mission at the Royal Greenwich Observatory, first under Andrew Murray, and from 1985 onwards as team leader, till the publication of the Hipparcos data in 1997. He published several key papers on the Hipparcos mission (a major review in *Space Science Reviews* in 1997, papers on specific use of the astrometric data, and papers on the derivation of astrometric parameters for open clusters). He completed a re-reduction of the Hipparcos astrometric data in 2007, which, through taking into account dynamical properties and peculiarities of the satellite, has reduced the noise levels on the astrometric data for the brightest stars by a factor 3 to 5, reaching for the first time ever parallax accuracies of 0.1 mas. He has also been data processing manager for the Planck satellite commitments in Cambridge from 1998 till 2006. He has been a member of the Hipparcos Science Team from 1984 till 1997, and of the Gaia Science team 2003 till 2009.

The CU structure for the data processing was first proposed by him at a meeting in Cambridge in February 2005, and then presented in a document which was further developed by Michael Perryman and later by Francois Mignard and Coryn Bailer-Jones. As a member of the DACC he helped structure the DPAC. In the UK he has been leading the (successful) grant application for the Gaia data processing. Since the start of DPAC he has been, and remains as, the CU5 leader. In 2007 he took the initiative for, and has led since, the Gaia radiation task force, looking at ways to mitigate the effects of radiation damaged CCDs on the astrometric and photometric data.

B.4 Anthony Brown, *Documentation, WP920 co-manager*

Anthony Brown was trained in astronomy at Leiden University. His PhD thesis, directed by P.T. de Zeeuw, at the same university in 1996 concerned a study of the nearby OB associations using ground based data which was collected in preparation for the Hipparcos mission results. Subsequently he worked with M.A.C. Perryman on a detailed study of the Hipparcos data of the Hyades cluster and was closely involved with the Hipparcos census of the nearby OB associations carried out by J.H.J. De Bruijne and R. Hoogerwerf. During his time as a postdoc at UNAM (Mexico, 1997–1999) he worked on the detection of the remnants of disrupted satellite galaxies in the halo of our galaxy

from the Gaia catalogue. This was done by creating a large and detailed Monte Carlo simulation of the Gaia catalogue with a realistic number of entries (3.5×10^8 stars). From 2001–2005 he was involved in the development of the SINFONI instrument for ESO's VLT. He worked on detailed simulations of the adaptive optics module for this instrument.

Brown has been involved with Gaia since 1997 and started out by contributing to the science case for the Concept and Technology Study Report. In 1999 he wrote one of the first detailed simulations of Gaia measurements at the detector level. He later contributed to the BP/RP simulation code within the Gaia Instrument and Basic Image Simulator (GIBIS) and was deeply involved in CU5 planning and management, leading the BP/RP preprocessing development unit from 2006 to 2012. Brown was a member of the Gaia Data Access and Analysis System Steering Committee, where he was responsible for overseeing the photometric aspects of the Gaia data processing prototype. In 2005–2006 he was a member of the DACC and at the end of 2005 he joined the Gaia science team. In 2012 he became the DPACE chair.

B.5 Nigel Hambly, *Archive architecture, WP930 manager*

N. Hambly is a founder member and science archive architect for the Wide Field Astronomy Unit (WFAU) at the University of Edinburgh, and is an experienced survey astronomer and developer. WFAU has a strong track record in the curation and dissemination of large-scale survey data sets consisting of 10s of billions of rows of catalogue data occupying 10s of terabytes: these include the legacy all-sky digitised Schmidt photographic optical surveys culminating in the terabyte-scale SuperCOSMOS Science Archive¹¹; the current generation of infrared sky surveys in both hemispheres, namely the United Kingdom Infrared Deep Sky Survey presented in the WFCAM Science Archive¹² and the VISTA Public Surveys presented in the VISTA Science Archive¹³; and most recently the Gaia–ESO Survey¹⁴, a large-scale ground-based spectroscopic public survey with the VLT to complement the Gaia mission. WFAU serves these data sets through both state-of-the-art interactive user interfaces and VO services¹⁵. Over the last decade, he has gained much experience in the complete archive project lifecycle, from requirements gathering and analysis, system analysis and design including aspects of hardware design, software engineering to professional standards, and archive systems deployment and maintenance. Throughout this work, he has remained committed to a science-driven philosophy aimed at maximising scientific impact through appropriate use of information technologies. Both the SSA and the WSA archive systems were de-

¹¹<http://surveys.roe.ac.uk/ssa/>

¹²<http://surveys.roe.ac.uk/wsa/>

¹³<http://surveys.roe.ac.uk/vsa/>

¹⁴<http://surveys.roe.ac.uk/ges/>

¹⁵<http://vo.roe.ac.uk/index.htm>

signed by Hambly (Hambly et al., 2004, 2008). He has much experience in managing small research and development teams for both hardware and software processing and archiving systems.

Hambly is a member of the Gaia Archive Preparation group within DPAC, as well as being a senior developer for the Gaia DPAC Coordination Unit 5 (WFAU plays a key role in the Gaia DPAC collaboration, currently contributing ~ 3 FTEs to critical aspects of the core processing in the ground segment for Gaia data). He has responsibilities for core processing tasks concerned with bias, background and radiation damage calibration and removal.

B.6 Jesus Salgado, *Archive architecture, WP930 co-manager*

After obtaining his degree in Physics in 1992, J. Salgado started investigations in plasma physics simulation, in particular in the area of Plasma Confinement within the Complutense University Plasma Physics Group in Madrid where he published his Masters thesis in 1995 on Simulations of Tokamaks using Genetic Algorithms.

In 1995, he started to work in operations of ESA's ISO satellite and, afterwards, for ESA XMM-Newton operations.

In 2002, he joined the ESA Science Archives and VO Team, where he has been linked to the data access components of the Science Archives, designing, implementing and coordinating the server side of the Science Archives and the machine interfaces.

At the same time, he has been involved in Virtual Observatory projects like the IVOA (International Virtual Observatory Alliance) where he has been Data Access Layer Working Group vice chair, Data Model Working Group vice chair and he is currently the Data Model Working Group Chair that handles the data model standards to be used within the VO. On planetary data, he is member of the Technical Expert Group of the IPDA (International Planetary Data Alliance), leading the efforts of the definition of a universal protocol to access planetary science data (Planetary Data Access Protocol, PDAP)

Salgado has started to work recently within the Gaia CU9 as technical coordinator of the design and implementation of the Gaia Archive Core Systems. He is also the Core Development Team coordinator within SAT, ensuring the proper synergy and reuse of elements between all the Science Archives at ESAC.

B.7 Frédéric Arenou, *Validation, WP940 manager*

Senior research engineer on a permanent position in the french National Center for Scientific Research (CNRS), F. Arenou has been working since 1983 at the Paris-Meudon

Observatory after an academic background both in computer sciences and in astronomy. His Ph.D. which he did in Meudon was devoted to the validation of the preliminary Hipparcos data. During the Hipparcos era, he worked successively on the construction and database management of the Hipparcos Input Catalogue, the validation of the astrometric data, the merging of the astrometric single star data, several parts of the Double and Multiple Systems Annex and finally the scientific exploitation. His scientific interests are related to astrometry, multiple stellar and substellar systems and statistical analysis of astronomical data.

Involved in Gaia since 1997, he was member of the Gaia Science Team from 2001 to 2005 and team leader of two Working Groups, the Gaia On-Board Detection WG, and the Double and Multiple Star WG. In the on-board data handling area, he delivered the prototype on-board software Pyxis during the industrial competitive phase and then supported Astrium. Concerning the data processing within DPAC, he is involved in the simulation activities with the CU2 and CU4 Coordination Units, he is in charge of the CU4 post-processing for double and multiple stars, and he is a member of the CU4 steering committee.

B.8 Paola Di Matteo, *Validation, WP940 co-manager*

Paola Di Matteo was trained in astronomy at the University of Rome La Sapienza, where she defended her thesis in 2005. The subject of her thesis concerned the study, by means of N-body simulations, of the evolution of globular clusters in the galactic tidal field, focusing in particular on the morphology and kinematic properties of tidal tails that are formed around clusters in orbit in the host galaxy.

Subsequently (2005-2011), during her time as a postdoc at the Paris Observatory, she worked with F. Combes and M. Lehnert on the dynamical evolution of galaxies, and in particular on the role galaxy interactions play in shaping the observed properties of galaxies (structure, kinematics, stellar populations). Since 2011, she is associate astronomer at the Paris Observatory, where she continues in developing N-body models to constrain the main mechanisms that rule the evolution of the Milky Way and other disk galaxies, and that shape their components (bulges, disks, halos).

Paola Di Matteo has started to work recently within the Gaia DPAC. She is co-leader of the Validation Work Area in the Gaia Archive Preparation (GAP) and she is co-responsible of the Gaia Spectroscopic Alerts (CU6).

B.9 Emmanuel Mercier, *Operations, WP950 manager*

E. Mercier has an academic background in computer sciences and project management and over a decade of experience in space missions. He started his career in the video

game industry in 1995 and was in charge of managing large teams of developers, testers and producers. Then he acted as technical project manager and developed web based applications for an IT company. In 2001 he started to work for the CNES, responsible for a team of Project Management Officers. During more than 8 years, E. Mercier supported the major CNES space missions like ATV-CC, Corot, Curiosity Chemcam, Pleiades, Jason, and Microscope. He also collaborated with the quality assurance directorate and wrote the Scheduling Management Plan of CNES and the Product Management Plans for the microsatellites and altimetry departments.

E. Mercier became involved in Gaia early in 2009 as the Gaia DPAC Project Coordinator. On behalf of DPAC, he is responsible for and empowered to take decisions concerning all aspects of the DPAC implementation, development and operations. That duty implies some strong diplomatic and communication skills. Head of the Project Office, his team is proficient in evaluating the progress of the different European teams and supporting them in the management of their activities. The Project Office ability in deploying the project management practices and tools allows control of the status of the activities described over three hundred work packages, and keeps track of the financial resources. Finally, one of E. Mercier's key roles is to be able to consolidate this detailed management information and summarize it for various committees. In particular he reports on a six months basis to a board representing the European Space Agencies.

B.10 Jose Hernandez, Operations, WP950 co-manager

After obtaining his degree in chemistry in 1991, J. Hernandez went to ESTEC with a fellowship where he worked as a SW engineer building a simulator of the ISO satellite. This was used to verify and validate the AOCS, and the AOCS system had to be amended as a result of these tests. After the fellowship, Hernandez joined the ISO SOC team in ESTEC where he contributed to the Camera and Calibration uplink systems, when the ISO operations finished around 1997 he started to work in the development of the ISO data archive where he played a major role in architecture decisions, language choice (Java), and interface look-and-feel. Hernandez was also part of the ESAC archive team working on the adaptation of the archive to new missions (XMM-Newton, Integral, Mars Express, etc). He was in charge of the user front and archive business logic, often interacting with the astronomers and the archive scientist.

Hernandez has worked at the Gaia SOC since 2005. He is in charge of the Gaia Main Database system. This work involves agreeing with the CUs and DPCs the definition of the data model, data flow across DPAC systems and DPCs, data management, tracking and versioning etc. Hernandez has also been heavily involved in the development and scientific validation of several aspects of AGIS. He also contributes to issues related to instrument configuration and calibration data access in DPAC systems. Hernandez is also in charge of the implementation of the Local Plane Coordinates and has been

working closely with the CU3 and CU4 leaders on its validation.

B.11 Stefan Jordan, Outreach, WP960 manager

Stefan Jordan obtained his diploma in physics in 1985 and his PhD in astronomy in 1988 at the University of Kiel, Germany. In Kiel he also received his habilitation (postdoctoral lecture qualification) in 1997, which was renewed at the Universities of Tübingen, Germany, in 2004, and Heidelberg, Germany, in 2006. Additionally, he had a position at the Louisiana State University in Baton Rouge, USA, in 1988, and in Göttingen, Germany, in 2001.

For many years his main scientific work dealt with stellar atmospheres and radiative transport. His speciality is in the analysis of magnetic white dwarfs and the analysis of their flux and polarisation spectra in order to determine the magnetic field structure of these stars. This work included observations with large observatories on ground and in space as well as theoretical modelling.

Since 2001 he was involved in the preparation of the Diva project, a proposed small German astrometry satellite which should have been launched well before Gaia. After this project was cancelled due to the lack of sufficient financial support, Stefan Jordan joined the Gaia team at the ARI/ZAH in Heidelberg. He has mainly worked on the Gaia First-Look with the special emphasis on the ODAS (One-Day Astrometric Solution) and the First-Look feedback for the radiation damage mitigation for the Gaia CCD measurements. In Heidelberg, he was also involved in the German Grid-computing project (AstroGrid).

Stefan Jordan has given many scientific and public talks on the Gaia mission. In Kiel he was the head of an amateur astronomy group for seven years and has given and organised many public astronomical talks and guided tours with telescopes. Moreover, he had a monthly five-minute radio feature for one year dealing with the sky of the month.

B.12 Paola Maria Marrese, WP970 co-manager

Paola M. Marrese was trained in astrophysics at the department of Astronomy of the Padova University, where she defended her degree thesis and her PhD thesis. She has been involved in Gaia since 1999. Her degree dissertation concerned the study of symbiotic stars in the Gaia RVS wavelength range and their role as precursors of SNIa. Her PhD dissertation was on the Gaia impact and performances on the study of eclipsing binary stars. As a member of RVS and Photometric working group she also worked on simulations of the spectroscopic performances of the RVS instrument and realized a complete library of ground-based Gaia-like observed cool and peculiar stellar spectra.

From 2005 to 2009 she was a PostDoc research fellow at Leiden Observatory where she worked for CU5 with Dr. A.G.A. Brown on the BP/RP photometric data simulation, calibration, reduction and analysis. She worked in particular on the crowded fields data pre-processing (crowding evaluation, background evaluation and subtraction, chromatic shift evaluation, spectrum shape coefficients definition and determination). Since 2010 she is a Post-Doc research fellow at ASI Science Data Center, where she continued her work on the crowded fields and started her activities on the Gaia archive preparation (multi-wavelength cross-match of stellar catalogs, data access).

Marrese is a member of the Coordination Unit 5 and of the Gaia Archive Preparation group within DPAC.

B.13 Eduard Masana, Outreach, WP960 co-manager

Eduard Masana obtained his degree in physics in 1992 at the University of Barcelona. He also earned his PhD on the characterisation of Stellar Populations in the Milky Way from a kinematic point of view, developing a new method to determine effective temperatures from IR photometry. He has wide experience as a software developer, in part acquired during his work in the Gaia simulation tasks in CU2. Presently he is a researcher at the Institut d'Estudis Espacials de Catalunya (ICCUB-IEEC).

He became involved in Gaia in 1999, starting to work in the development of the Gaia simulator. Since then, he is in charge of GASS, the simulator of the Gaia telemetry stream, first as a member of the Simulation Working Group and afterwards as the manager of the DU5 of CU2.

E. Masana is also involved in astronomy outreach activities. He has participated in the live webcast of several astronomical events, maintenance of a web portal devoted to astronomy and has given many talks and courses for the general public.

B.14 André Moitinho, Visualisation, WP980 manager

A. Moitinho received his PhD in Astrophysics from the University of Granada in 1999. His thesis was on the connection between large scale star formation and the spatial structure of the Galactic disc. Since then, he has observed hundreds of star cluster fields for studying the structure and evolution of the Milky Way as well as the late stages of low mass star formation. Dealing with extensive data sets has led to work on data-mining, development of photometric pipelines and on interactive visualisation of large data sets. Observational work also made him interested in astronomical instrumentation, having been in charge of opto-mechanic and cryogenic systems of instruments designed for the VLT and the GTC. He is currently the head of the *Instrumentation and Computing for Space and Earth Observations* group at the University of Lisbon. He has served on several

committees including the ESA Astronomy Working Group and is presently a member of the ESO Scientific and Technical Committee and of the Portuguese delegation to the United Nations Committee on the Peaceful Uses of Outer Space.

Working in the DPAC since 2006, his activity has been mostly in CU7. He manages a WP for assessing the biases in the variability parameters output by the CU7 pipeline. The end product is a statistical description of the Gaia variability data as a function of the time sampling (which depends on the satellite's scanning law), of the uncertainties in the measured fluxes and of the variability characterisation algorithms employed. Within CU7, has also contributed to the assessment of non-supervised algorithms for classification of variability types. On the administrative side, he is the PI of the funding project for the Portuguese participation in the DPAC, which includes five research centres and has members in CU2, CU3, CU4, CU5 and CU7. He is also a member of the steering committee of the GREAT ESF grant.

B.15 João Alves, *Visualisation, WP980 co-manager*

João Alves is a full professor at the University of Vienna and an expert in star formation research in the Milky Way, in particular on the structure of molecular clouds and the initial conditions to star formation. He has been developing for the last decade an alternative Interstellar Medium density tracer technique that is today the most robust way to study the density structure of molecular clouds. Before moving to the University of Vienna, João Alves was ESO Fellow from 1998 to 2001, and ESO staff until 2006 (where was the head of the ESO-VISAS). In 2006 he moved to Southern Spain to take on the directorship of the Max-Planck / CSIC German-Spanish Astronomical Center in Calar Alto. In 2010 he became full professor of the University of Vienna. João Alves has published 94 refereed papers and edited 3 books.

João Alves is a member of the Gaia Archive Preparation group within DPAC. His interests in data visualisation go back to his PhD thesis work where he was interested in the visualisation of the extended sources, such as dark molecular clouds. Today he has a strong interest in the global visualisation of the Gaia archive and in the development of the required data simplifiers. His planned contributions include the development of algorithms from Gaia data that would allow the construction of the most accurate 3D map of the local ISM.

C Detailed WP description

This section presents the detailed description of the WBS at the sub-WP level.

C.1 WP910

Gaia DPAC WP:			GWP-M-911-0000
Title: General management			
Provider(s): Univ. Barcelona			
Manager(s): X. Luri & G. Gracia			
Start: 2013		End: 2022	Total Effort: 120 SM
Objective: Overall management of CU9			
Tasks: Global management of CU9, including coordination with the rest of DPAC, generation and approval of documentation and software, reporting to DPACE, ESA and the external advisory board. This WP also includes the QA activities.			
Input:			
Output:			
Deliverables: <ul style="list-style-type: none">• ECSS documentation• Progress reports• Organisation of meetings, including at least: kick-off meeting and one plenary meeting per development cycle• Development schedule• Formal delivery of archive system at each catalogue release			

Dependencies:
Interfaces:
Remarks:

Gaia DPAC WP:			GWP-M-912-0000
Title: Technical management			
Provider(s): ESA			
Manager(s): W. O'Mullane			
Start: 2013		End: 2022	Total Effort: 40 SM
Objective: Technical management of CU9			
Tasks: The main technical work of CU9 will be done in WP930 and its sub work packages. There is a deal of coordination to be done between these areas themselves and other work packages. In particular interplay between Visualisation WP980 and the architecture WP930. Also data validation WP940 will ideally use tools developed within WP930 and WP980. But of course technical matters underpin practically all work in CU9. Decisions and trade offs will need to be made at many levels. In addition technical management includes enacting the Product Assurance Plan and approving the tools for milestone tracking and planning as in other CUs. Hence assistance with the SDP etc. Selection of video conferencing for meetings.			
Input:			
Output: Technical guidance in all areas of CU9.			
Deliverables:			
Dependencies:			
Interfaces:			
Remarks:			

Gaia DPAC WP:			GWP-M-913-0000
Title: Science scenarios and requirements management			
Provider(s): IoA Cambridge			
Manager(s): N. Walton			
Start: 2013		End: 2022	Total Effort: 20 SM
Objective: Ensure a user-driven development of CU9 systems			
Tasks: WP913 will over see science management of CU9, ensuring that all CU9 deliverables are meeting the science requirements for CU9 and all science products released to the community are fully science quality assured. The Gaia project scientist will be involved in this WP.			
Input:			
Output:			
Deliverables: <ul style="list-style-type: none"> • Progress reports • Organisation of science meetings, including at least sessions within the CU9 kick-off meeting and plenary meeting per development cycles. • Organisation of the 'beta testing team' (see 10.1). 			
Dependencies:			
Interfaces:			
Remarks:			

C.2 WP920

Gaia DPAC WP:			GWP-M-921-0000
Title: Documentation: management			
Provider(s): University of Cambridge & Leiden University			
Manager(s): F. van Leeuwen, A.G.A. Brown			
Start: 2013	End: 2022	Total Effort: 22 SM	
Objective: Management of CU9 documentation			
Tasks: <div><div></div><div>1. Coordinating the documentation effort for CU9</div><div>2. Overseeing the editorial team</div><div>3. Ensure embedding of documenation in data access facilities</div><div>4. Stay abreast of developments in documentation facilities</div></div>			
Input:			
Output:			
Deliverables: <div><div></div><div><div>• ECSS documentation</div><div>• Progress reports</div><div>• Organisation of meetings and telecons</div><div>• Documentation production schedule</div><div>• Formal delivery of documentation at each Gaia data release</div></div></div>			
Dependencies:			

Interfaces:

Coordinate with WP 930 the linkage between documentation and data at the archive level.

Remarks:

Gaia DPAC WP:		GWP-M-922-0000
Title: Documentation editorial team		
Provider(s): University of Cambridge, Leiden University, ESAC, DPAC PO, Ob- sPM, University of Barcelona, OCA		
Manager(s): F. van Leeuwen & A.G.A. Brown		
Start: 2013	End: 2022	Total Effort: 80 SM
Objective: Synthesizing and editing the CU9 documentation		
Tasks: <div><div></div><div><div>1. Reviewing CU-level documentation, including the documentation produced at the CU9 work package level. This means checking the documentation for completeness (according to points 1–3 in 10.2), readability, language, clarity, etc.</div><div>2. Develop and enforce guidelines for the homogenisation of all CU9 documentation.</div><div>3. Process the finished documentation to make it available in various electronic formats (PDF, HTML, etc).</div></div></div>		
Input: Documentation contributions from each CU		
Output: Documentation for each Gaia data release		
Deliverables: <div><div></div><div><div>• Homogenized CU9 documentation in various electronic formats at each Gaia data release</div><div>• Integration of the documentation in the data access facilities</div></div></div>		
Dependencies: Depends on WP 923 for the CU-provided documentation.		

Interfaces:
Remarks:

Gaia DPAC WP:			GWP-M-923-0000
Title: Collect CU documentation			
Provider(s): DPAC PO			
Manager(s): S. Els			
Start: 2013		End: 2022	Total Effort: 12 SM
Objective: Collecting the documentation contributions from CUs 1–9			
Tasks: <ol style="list-style-type: none">1. Assist with the CU9 documentation production planning and scheduling.2. Liase with the documentation workpackage managers in CUs 1-8 to collect the CU9 documentation contributions.3. Monitor the progress of the documentation effort.4. Collect the documentation contributions from all CUs.5. Assist in the enforcing of documentation guidelines.			
Input: CU level documentation, guidelines on documentation			
Output: Bundled CU level documentation			
Deliverables: <ul style="list-style-type: none">• CU level documentation for input to WP-922.			
Dependencies:			
Interfaces:			

Remarks:

C.3 WP930

Gaia DPAC WP:			GWP-M-931-0000
Title: Archive architecture: management			
Provider(s): Univ. Edinburgh & ESAC			
Manager(s): N.Hambly & J.Salgado			
Start: 2013	End: 2022	Total Effort: 20 SM	
Objective: Management of archive developments			
Tasks: <div><div></div><div>1. Co-ordinating developments</div><div>2. Reporting on developments</div><div>3. Updating collaboration resources (planning documents, Wikis etc.)</div><div>4. Organising, chairing and minuting meetings</div></div>			
Input: Procedures as specified in Sect. 10.1			
Output: Coordination of WP930			
Deliverables: <div><div></div><div><ul style="list-style-type: none">• ECSS documentation• Progress reports• Organisation of meetings and telecons• Documentation production schedule• Formal delivery of documentation at each Gaia data release</div></div>			
Dependencies:			

Interfaces: WP910
Remarks:

Gaia DPAC WP:		GWP-T-932-0000
Title: Archive architecture: core systems		
Provider(s): ESAC		
Manager(s): P. Osuna		
Start: 2013	End: 2022	Total Effort: 288 SM
Objective: Delivery of Gaia archive core systems		

Tasks:

1. Data management: Data management activities involve all subsystems dealing with the access to the Gaia catalogue (queries and so on), data products associated metadata, pre-computed statistics, etc.
 - TAP: Technology study: Web services (REST) technologies study, SQL grammar frameworks, etc. The effort estimation may vary depending on the outcome of this activity. Software reuse assessment: CADC and other open source implementations study. Architecture and design: Probably the most important activity of the component. It should produce a flexible architecture that can meet the Interrogator requirements without major changes. Implementation: Lower level design and development activities (incremental) of a TAP service. Maintenance: SPR analysis and implementation.
 - DBMS for catalogue: Parallel/Distributed DBMS technology study. PostgreSQL, PL/Proxy, GridSQL, SciDB, InterSystems Caché, Greenplum, MongoDB, Cassandra, Hive, etc. Data Architecture on DBMS. Data layout (partitioning strategies, query analysis, optimisations, etc).
 - Interrogator: Interrogator design and development (including ingestion, integration with other services like VOSpace, security concerns, fast-track data delivery tools development, complex schemas treatment, etc).
2. Ingest: The Ingest involves all subsystems and interfaces required for Gaia data ingestion (catalogue, data products, etc) into the archive from the SOC. It encompasses the data contents familiarisation (understanding of data sets), definition of ICDs, development of ingestion subsystems, etc.
3. Archival storage:
 - VOSpace: Technology study of Web Services technologies (SOAP and REST), data transfer protocols and formats, security, etc. Software reuse assessment of CADC and other open source implementations. Architecture and design. Implementation: Lower level design and incremental development.
 - The service back-end storage infrastructure. Scalability and performance are the key points.

Tasks:

4. Cloud services:

- MapReduce for Big Data analysis. Everything related to raw data treatment. Low level data (transits, observations, etc) will probably go to a MapReduce infrastructure (see the Hadoop ecosystem) as it provides flexibility to run different workflows or data analysis workloads and it is the most scalable solution so far. This will also be used for pre-computed statistics generation (like histograms, healpix density maps for 3D visualisation, etc).
- IaaS and Grid computing. Technology study of CANFAR services, Univa GridEngine, scalability on local data centre and on Amazon, Eucalyptus, enStratus, RESERVOIR (FP7), StratusLab, etc. Services reuse/collaboration assessment: Mainly an integration of the different services available. Development and integration of services: Any development needed for integrating the different services suitable for the use cases.
- SaaS: Technology study: Investigation of the state-of-the-art for this new discipline and its applications to the Gaia Archive. Astro-Application Container: Devise some kind of container that allows users (registered/consortia/paying users or whatever that means) to deploy their applications on the data centre so that they can be used by the community.

Input:**Output:****Deliverables:****Dependencies:**

WP933

Interfaces:

WP920, WP960 and WP980

Remarks:

Gaia DPAC WP:			GWP-T-933-0000
Title: Archive architecture: consortium/ESAC–SAT interface			
Provider(s): Univ. Edinburgh			
Manager(s): N. Hambly			
Start: 2013		End: 2017	Total Effort: 3 SM
Objective: Definition, documentation and management of agreed interaction between CU9 and ESAC–SAT			
Tasks: <ol style="list-style-type: none"> 1. Development of a coordination agreement with ESAC–SAT 2. Formal documentation of the interface coordination agreement 			
Input: Meeting(s) between CU9 managers and consortium representatives and ESAC–SAT			
Output: Implementation coordination			
Deliverables: Consortium/ESAC–SAT Interface Coordination Document			
Dependencies: WP931, WP932			
Interfaces: WP972, WP973, WP974, WP983			
Remarks:			

Gaia DPAC WP:			GWP-T-934-0000
Title: Archive architecture: database collaboration			
Provider(s): AIP, Univ. Edinburgh, ASDC–INAF			
Manager(s): H. Enke, N. Hambly, P.M. Marrese			
Start: 2013		End: 2017	Total Effort: 59 SM
Objective: Delivery of server–side components related to back–end data stores			
Tasks: <ol style="list-style-type: none"> 1. Although the archival core system is hosted at ESAC, this will not be able to cover the demands of the community working with the Gaia archive. Thus, a number of sites will run either a partial or complete mirror of the archive, and offer specialized services on top of these archives. This has to be coordinated and carefully planned ahead, including ways to keep the various archives in a sufficiently synchronized state. For example, AIP has some experience with running huge databases serving the astronomy community and plans to run at least a partial mirror of the Gaia archive. 2. Development and testing of db engines, SQL and NOSQL DBMS, integration of virtualisation technologies into the archive system, multi-column indexing (ASDC–INAF) 3. The efficiency of distributed queries can be improved by collaboration between data centres. A naive spatial cross-match query executed between distributed multi–TB data sets will remain expensive, given network speeds, but several strategies exist that can ameliorate this situation and this work will assess, through quantitative analysis – and, where possible, direct experimentation – the optimal configuration of the multi-wavelength data sets required for the scientific exploitation of Gaia. For example, to determine which external catalogues should be co-located with a copy of the Gaia archive, for which should “cross-neighbour” tables be pre-computed to facilitate queries between data sets that remain geographically separated, and for which can cross-matches be performed on-the-fly with sufficient speed (Univ. Edinburgh) 			

Input: Requirements via WP910
Output: Server-side subsystems and components for integration at ESAC
Deliverables: Technical reports, SW components and associated documentation
Dependencies: WP933
Interfaces: WP972, WP973, WP974, WP983
Remarks:

Gaia DPAC WP:		GWP-T-935-0000
Title: Archive architecture: interface design (TAP+ Server side)		
Provider(s): AIP, ARI/ZAH, Univ. Edinburgh, ASDC-INAF		
Manager(s): S. Jordan, H. Enke, N. Hambly, P.M. Marrese		
Start: 2013	End: 2017	Total Effort: 100 SM
Objective: Delivery of server-side interface layers		

Tasks:

1. On top of the databases, several services will run, either using VO protocols, e.g. TAP, or other webservices, e.g. for scripted retrieval of SQL query results. AIP has built query facilities for various surveys (e.g. RAVE) and are building a framework for interfacing databases with large astrophysical data via webservices. Features of AIP's framework include modules such as job management and scheduling, result table transformation (e.g. CSV, binary, VOTable), and data access APIs (contributor: AIP)
2. The VO-Dance suite provides a lightweight method of publishing data to the VO. This package will include a TAP implementation that support the main DBMS (Mysql, Oracle, Postgress). Since TAP is under evolution, Version 1.0 was released on 2010, maintenance, update and development of new version based on experiences on huge amount of data like Gaia is the main task of Trieste group.
3. TAPFactory needs further development in several related regards before it is capable of supporting the scientific exploitation of Gaia. Firstly, the efficiency with which the system can execute a distributed query over the virtual federation constructed by TAP Factory depends on the metadata available to OGSA-DAI's Distributed Query Processor (DQP) for the purposes of constructing a good query execution plan. For example, if DQP knows the distribution of values of the attributes used in join clauses in the distributed query, it can make an informed decision about how best to move data in executing the query, and whether to perform any server-side pre-processing before doing so. Taking full advantage of these capabilities will require an extension to the TAP standard, to expand the range of metadata exposed by a TAP service, and this can be best progressed through the IVOA standardisation process by the demonstration of powerful prototypes performing realistic science analyses. (contributor: Univ Edinburgh)
4. Integration of documentation (e.g. relational schema browsers etc.) to facilitate interactive usage, and integration of metadata to facilitate VO application functionality

Input:

Requirements via WP910

Output: Server-side subsystems and components for integration at ESAC
Deliverables: Technical reports, SW components and associated documentation
Dependencies: WP933
Interfaces: WP972, WP973, WP974, WP983
Remarks:

Gaia DPAC WP:		GWP-T-936-0000
Title: Archive architecture: correlation function		
Provider(s): ESAC, Univ. Lund		
Manager(s): W. O'Mullane, L. Lindegren		
Start: 2013	End: 2017	Total Effort: 30 SM
Objective: Provide the means for correct propagation of error correlations		
Tasks: <ol style="list-style-type: none"> 1. Investigate correlation algorithms, selecting the best according to accuracy/speed trade-off 2. Implement algorithm and any associated interface layer(s) 3. Document the solution 		
Input: Algorithm specifications, e.g. as described in Holl & Lindegren (2012) and Holl et al. (2012)		
Output: Server-side subsystems and components for integration at ESAC		
Deliverables: Technical reports, SW components and associated documentation		
Dependencies: WP932, WP933		
Interfaces: WP972, WP973, WP974, WP983		
Remarks:		

C.4 WP940

Gaia DPAC WP:			GWP-M-941-0000
Title: Validation: management			
Provider(s): Observatoire de Paris			
Manager(s): F. Arenou, P. Di Matteo			
Start: 2013		End: 2022	Total Effort: 20SM
Objective: Management of validation WP			
Tasks: The objective of this work package is to ensure that WP940 meets its objectives on schedule. Tasks will include: <ul style="list-style-type: none"> • coordinating and supervising activities to be carried out; • monitoring project progress, quality and timing of deliverables; • Coordinating with other CUs to avoid duplicate verifications; • Implementing the data right policy in practice; • Reporting back to the CU9 executive board 			
Input:			
Output:			

Deliverables:

- ECSS documentation
- Progress reports
- Organisation of meetings and telecons
- Documentation production schedule
- Formal delivery of documentation at each Gaia data release

Dependencies:**Interfaces:****Remarks:**

Gaia DPAC WP:			GWP-T-942-0000
Title: Validation: scenarios			
Provider(s): Obs. de Paris, Univ. Groningen, Uni. Barcelona, Obs. de la Côte d’Azur			
Manager(s): C. Fabricius			
Start: 2013		End: 2022	Total Effort: 85 SM
Objective: Basic tests and elaborate test scenarios			

Tasks:

This work package will define validation scenarios, and implement the corresponding tests. Some illustrative examples can be given:

- Blind automated tools for checking that field contents are as expected, that all fields are within valid ranges and fields present as indicated (e.g. spectroscopic epoch data should be present when and only when indicated).
- Searching for cross correlations between the different variables and for consistency between different data. Verify that astrometric, photometric and spectroscopic data are consistent between each other. For example, parameters from photometry should be consistent with those from spectroscopy; trigonometric parallaxes consistent to photometric ones.
- Quantify the kind of problems that could occur (calibration or instrumental problems; classification errors; data Processing shortcuts or approximate models) and what consequences this would have on observed parameters. To give examples: a annual thermal or calibration effects would introduce a parallax bias; a bad cross matching of Solar System Objects (SSO) would produce spurious SSOs or stars, so the distributions of the distances to the nearest neighbour, from SSO observations to nearest non-SSO, is a useful test.

Summarising the above comments, the work areas would then be the following:

- Formal validation of the Catalogue field content as function of the object type
- Internal consistency tests
- Tests based on what is known to produce effects on given parameters
- Generation of validation reports with diagnostics filtering

Input:**Output:**

Deliverables:

- Definitions of scenarios
- Software implementations
- Results from database queries
- Reports

Dependencies:**Interfaces:****Remarks:**

Gaia DPAC WP:			GWP-T-943-0000
Title: Validation: models			
Provider(s): Observatoire de Besançon, Observatoire de Paris, University of Barcelona, ASDC-INAF, Observatoire de la Côte d’Azur			
Manager(s): A. Robin			
Start: 2013		End: 2022	Total Effort: 156 SM
Objective: Using ‘Universe models’ to validate the Catalogue			
Tasks: The Universe Model, initially based on the Besançon Model of our Galaxy, has been complemented in the CU2 DPAC Coordination Unit by an extinction model, a multiple stars model and a variability models, etc., and it now represents the best simulated sky one could hope to test the DPAC algorithms against. These models can in turn be used to validate the Gaia data, by: <ul style="list-style-type: none"> • Extracting the expected statistical properties of the Catalogue from the models: distribution, confidence intervals and correlations between parameters, by object type, by region and by time; • Comparing these distributions with the output Catalogue. This requires clustering tools and robust implementations (WP 945); tools checking that all Catalogue fields have “reasonable” distributions; • Retrieving from data already known specific structures; • Developing tests for special objects. 			
Input:			
Output:			

Deliverables:

- Definitions of tests
- Software implementations
- Results from database queries
- Reports

Dependencies:**Interfaces:****Remarks:**

Validation will concern normal or special objects (such as multiple stars or extrasolar planets, extended objects or clusters, and solar system objects), complementing what is already implemented for internal CUs verifications

Gaia DPAC WP:		GWP-T-944-0000
Title: Validation: external archives		
Provider(s): Observatoire de Paris, ASDC-INAF, Observatoire de la Côte d’Azur, INTA-Istituto National de Tecnica Aeroespacial, CDS-Centre de données astronomiques de Strasbourg		
Manager(s): C. Babusiaux		
Start: 2013	End: 2022	Total Effort: 196 SM
Objective:		

Tasks:

The data validation WP940 aims at ensuring that Gaia data are usable and the errors are well known and within the expected limits. Gaia data validation will thus require the comparison with previously known, "controlled" data sets. In this context, VO tools can be of great help to discover the catalogues of interest and to manage/compare the information provided by these catalogues with that provided by Gaia.

The cross matching will be done with the VO tools elaborated in WP974 (e.g. using CDS tools such as X-match or Aladin, TOPCAT, etc.). Either big catalogs will be built as the result of the cross-match with the most popular catalogues or on-the-fly cross-matches will be done.

However this cross-matching will be done knowing that Gaia has no other comparable all-sky survey with the same angular resolution and multiple star discovering power. Therefore the methodology to do this in practice a) in dense areas, b) with multiple objects handling, c) taking into account all properties of Gaia on the one hand and of the other Catalogues on the other hand, implies the need of developing tools allowing both input from the users and intelligence in the data pairing, in particular the photometric transformations.

In the comparison of the Gaia catalogue with external ones, we will face two different cases:

- No other large scale catalogue will match the Gaia quality for individual sources (e.g. astrometric measurements).
- Large scale catalogues exist for which individual parameters are better characterised (e.g. stellar atmosphere parameters).

Both cases will be handled using probability distributions, looking for systematic effects and assessing the reliability of the estimated uncertainty. For this a detailed understanding of both the Gaia data and the external catalogues will be needed to properly account for the uncertainty, selection functions and possible biases on both sides.

Input:**Output:**

Deliverables:

- Definitions of tests
- Software implementations
- Results from database queries
- Reports

Dependencies:**Interfaces:****Remarks:**

Validation will concern normal or special objects (such as multiple stars or extrasolar planets, extended objects or clusters, and solar system objects), complementing what is already implemented for internal CUs verifications

Gaia DPAC WP:		GWP-T-945-0000
Title: Validation: statistical tools		
Provider(s): Observatoire de Paris, University of Barcelona, ASDC-INAF, University of Groningen, University of Coruña		
Manager(s): M. Manteiga, A. Helmi		
Start: 2013	End: 2022	Total Effort: 196 SM
Objective: Statistical tools for the Catalogue validation		
Tasks: <p>This work package will use or adapt tools developed in WP970 and WP980 to enable a statistical analysis of the Gaia data for validation purposes. It will assist in this respect the other Work Packages devoted to validation.</p> <p>The data analysis, whose goal is to detect artifacts, should allow tolerances in order not to select noise realisations instead of actual substructures, so the tools should be adapted to cope with random errors and data with limited precision. At some point special (outlying) sub samples will be detected, thanks to clustering tools and Artificial Intelligence techniques, data mining tools developed in WP973.</p> <p>What is then needed is a characterisation (i.e. statistical analysis and classification) of the properties of these sub samples with a subsequent visualisation. This will claim for adaptation of tools applying dimensionality reduction using statistical or neural network, cluster definition, for subsequent visualisation, such as in WP985.</p> <p>The following tasks are envisioned:</p> <ul style="list-style-type: none"> • Clustering and sub-population statistical characterisation tools • Derivation of diagnostics from graphics • Study of correlations between observables • Tools using truncated, censored or correlated data, and robust to extreme values. 		
Input:		

Output:
Deliverables: <ul style="list-style-type: none">• Definitions of tests• Software implementations• Results from database queries• Reports
Dependencies:
Interfaces:
Remarks: <p>Validation will concern normal or special objects (such as multiple stars or extrasolar planets, extended objects or clusters, and solar system objects), complementing what is already implemented for internal CUs verifications</p>

Gaia DPAC WP:			GWP-T-946-0000
Title: Validation: time series and variability			
Provider(s): Geneva Observatory, Royal Observatory Belgium			
Manager(s): L. Eyer			
Start: 2013		End: 2022	Total Effort: 60 SM
Objective: Validation of time series			

Tasks:

This package will validate special classes of objects with the following purpose:

- Study variable sources to determine if some of their variability behavior is due to the instrument or the reduction,
- Detect if constant sources, or small amplitude variables, have some residual effects coming from the satellite or perturbations from that data acquisition mode, or reduction method.

The following list of effect should be studied to see if there are some residual effects in the (spectro)-photometric and spectroscopic time series:

- effect from duplicity of stars (as function of the separation) or from bright contamination sources (possibly variable) coming from the same field of view or from the field other field of view
- search for periodicities linked to the sampling law properties (e.g. period of 6 hours or 63 days), or stars having identical periods.
- detection of variability trends and correlations with astrophysical parameters, color, magnitudes.
- intercorrelation (correlation or anti-correlation) between stars.
- correlation between variability characteristics and duplicity (such as separation).

This will be done in coordination with, and providing expertise to, the other validation work packages:

- scenarios: fraction of variables should be derived as function of position of sky.
- models: comparison with CU2 simulation.
- external catalogues: comparison with CoRoT/Kepler data for some fields.

Input:**Output:**

Deliverables:

- Definitions of tests
- Software implementations
- Results from database queries
- Reports

Dependencies:**Interfaces:****Remarks:**

C.5 WP950

Gaia DPAC WP:			GWP-T-951-0000
Title: Operations: management			
Provider(s): ESAC			
Manager(s): E.Mercier			
Start: 2013		End: 2022	Total Effort: 10.0 SM
Objective: Coordination of the Operations Systems Support of CU9			
Tasks: <ol style="list-style-type: none"> 1. in charge of monitoring the activities related to the Operations of CU9 2. update of the management information (SDP, milestones, re-sources,...) 3. interaction with the ESAC SAT team and the external services providers through monthly teleconferences using webex 4. description and minutes using Gaia DPAC wiki 5. reporting to the CU9 management 6. in charge of the issue of the user feedback reports to the CU9 management 			
Input:			

Output:

- ECSS documentation
- Progress reports
- Organisation of meetings and telecons
- Documentation production schedule
- Formal delivery of documentation at each Gaia data release

Deliverables:

Outputs are generated on a regular basis - for the management information and the user feedback reports, they are delivered at the latest at the same time as the CU1 MDB extract for WP940.

Dependencies:

The main dependencies of WP950 come from WP930, WP960, WP970, WP980.

Interfaces:**Remarks:**

Gaia DPAC WP:		GWP-T-952-1000
Title: Operations: archive Maintenance		
Provider(s): ESAC		
Manager(s): P. Osuna		
Start: 2013	End: 2022	Total Effort: 46.0 SM
Objective: Archive Maintenance		

Tasks:

During operations, the maintenance of the Gaia archive will be of crucial importance in order to ensure a proper scientific use of the data archive and its appreciation by the community.

In the case of the Gaia archive, a very complex system is expected with not only source code developed by the ESA science archives team but also including the integration with external applications and services that could require not only deployment time but also extra checks on the system still to be defined.

The archive should be maintained up and running for a high enough percentage of the time and to reach this objective the following tasks need to be performed:

1. Ensure that the routine ingestion of data and the exceptional ingestion of catalogues is done on a daily basis. This includes the proper monitoring of the ingestion process and taking corrective actions in case problems occur which could be related with repository size, formats, hardware, etc.
2. Writing of documentation and operational procedures and keeping the latter updates in order to document corrective actions in case of problems. These procedures are usually distributed to the computer operators team to execute them during non-office hours. Even though proper procedures are put in place and handed over to computer operators, sometimes the developer team needs to look into the problems themselves, especially if those too complex to be dealt with through a generic procedure.
3. Regular monitoring of system alarms, raised by automatic monitoring checks, and execution of procedures and analysis of problems during office hours.
4. Creation, maintenance and updates of monitoring procedures to ensure that possible problems of the system are identified and corrected.
5. Creation of regular statistics on the use of the archive complemented by their analysis, in order to have a correct estimation of the archive use and its impact on the scientific community and Gaia derived science.
6. Integration with external applications as well as other subsystems developed or used within CU9.

Input:
Output:
Deliverables:
Dependencies:
Interfaces:
Remarks:

Gaia DPAC WP:		GWP-T-952-2000
Title: Operations: services operations		
Provider(s): ARI/ZAH, ASDC INAF Univ, CDS, Groningen, CIESCA		
Manager(s): xx		
Start: 2013	End: 2022	Total Effort: 110.0 SM
Objective: Services Operations		
Tasks: This work package ensures the running into operations of the services of CU9. Part of those services will be hosted at external institutes like ARI, ASDC, CDS, Groningen or CIESCA. As for the archive maintenance at ESAC, those services should be maintained up and running for a high enough percentage of the time. To perform this, each institutes will describe and implement: <ul style="list-style-type: none"> • the technical interfaces with other CU9 entities • an operations plan describing the activities to be performed in order to operate the related CU9 services • a set of nominal and contingency operational procedures (to be defined) • creation of regular statistics on the use of the services 		
Input:		
Output:		
Deliverables:		
Dependencies:		
Interfaces:		

Remarks:

Gaia DPAC WP:		GWP-T-953-1000
Title: Operations: technical support		
Provider(s): ESAC		
Manager(s): P. Osuna		
Start: 2013	End: 2022	Total Effort: 30.0 SM
Objective: Technical Support		

Tasks:

Due to the complexity of the system and the high number of users expected for the Gaia Archive (ESAC main data archive and external data providers), it is clear that a helpdesk service will be needed by the user community.

Usually, many of the technical questions related to technical support will be forwarded to the group of experts and developers of the Gaia Science Archives team at ESAC.

This group will need to analyse the questions to do a proper investigation of possible problems and create proper responses. It will also be involved in the definition of 'How To' and 'Frequently Asked Questions' pages to provide standard replies to scientists who are interested in addressing special science cases. It has to be noted that the Gaia science archives will have very complex systems, not only huge catalogues that should be queried efficiently but also analysis systems inside the archive proper following the paradigm of 'send code to the data' typical of Big Data systems.

This will imply a totally new way of working for many scientists and for the community in general which would require extra technical support and an important effort in documentation.

Below is a top-level summary of the tasks to be performed by the ESA Science Archives Team at ESAC to support the helpdesk system:

1. Analyse, reply and correct possible technical problems reported by the users on the Gaia archive interface and/or its integration with other subsystems within CU9.
2. Investigate how to implement possible science analyses requested by the users. This implies the analysis of possible ways to implement the reported use case within the Gaia science archive, identification of possible requirements in case the use case cannot be executed, or the documentation in Frequently Asked Questions or manuals of example use case implementations to support and help the community in the proper use of the archive.
3. As part of the activities related to the development of the Core Systems by SAT, the integration of software developed within the Consortium (e.g. WP970 Science Enabling Applications) will be non-negligible and demand a lot of effort from this team (not only typical Helpdesk questions but also meetings, workshops, investigation of issues affecting the whole system performance, close collaboration with the rest of the consortium, etc).

Input:
Output:
Deliverables:
Dependencies:
Interfaces:
Remarks:

Gaia DPAC WP:			GWP-T-953-2000
Title: Operations: scientific support			
Provider(s): IoA, Cambridge			
Manager(s): N. Walton			
Start: 2013	End: 2022	Total Effort: 10.0SM	
Objective: Scientific Support Systems			
Tasks: This WP will provide advice to the operational support activity at ESAC concerning queries raised by end users which have a 'science query' content. The project scientist team in ESTEC will be afirst port of call for such queries. <div><div></div><div>1. Analyse, reply and correct possible scientific problems reported by the users on the Gaia archive interface and its integration with other subsystems within CU9.</div><div>2. Investigate on how to implement possible science cases reported by the users.</div><div>3. Provide input into operational help desk systems required to respond to user queries with strong scientific content.</div></div>			
Input:			
Output:			
Deliverables:			
Dependencies:			
Interfaces:			
Remarks:			

Gaia DPAC WP:			GWP-T-954-0000
Title: Operations: service monitoring and feedback			
Provider(s): ASDC INAF Univ, CDS			
Manager(s): P.M. Marrese (tbc)			
Start: 2013	End: 2022	Total Effort: 40.0SM	
Objective: The monitoring of the services evolution. The evolutions can be related to the Services and the Archive.			
Tasks: This WP covers the monitoring of the improvements of the CU9 outcomes (main ESAC Gaia archive and external data providers). <div><div></div><div>1. description of the approach to track the issues and improvements to be performed</div><div>2. description of a classification scheme for the issues</div><div>3. designation of a point of contact and of the issues collection process</div><div>4. organisation of specific events to capture the request of the users on a face-to-face basis</div></div>			
Input: The inputs of this WP will be mainly provided by WP952 and WP954.			
Output: Technical report summarizing the technical and scientific issues reported at ESAC, at the institutes and by the user community. This report will present a list of improvements recommendations to be submitted to the CU9-M.			
Deliverables:			
Dependencies:			
Interfaces:			

Remarks:

Gaia DPAC WP:		GWP-T-955-0000
Title: Operations: preservation		
Provider(s): ESA		
Manager(s): P. Osuna		
Start: 2018	End: 2022	Total Effort: 16.0 SM
Objective: Preservation		
Tasks: WP955 takes care of the data preservation during the final period of time. This usually includes migration (transferring of data to newer systems environments), replication (creation of duplicates of copies and/or backups of the data and meta-data to prevent vulnerabilities), emulation (replication of functionality present in an obsolete system) and metadata attachment that includes information on creation, access rights, restrictions, etc. There are several methodologies that could be used to ensure data preservation and more are expected in a medium term as this area is in fast evolution.		
Input:		
Output:		
Deliverables:		
Dependencies:		
Interfaces:		
Remarks:		

Gaia DPAC WP:			GWP-T-956-0000
Title: Operations: Cloud / Workflow			
Provider(s): IoA, Cambridge			
Manager(s): G. Rixon			
Start: 2013	End: 2022	Total Effort: 10.0SM	
Objective: Scientific Support Systems			
Tasks: This WP will evaluate use of Cloud storage and compute services for operational deployment through CU9. Use of the cloud will potentially be of use in for instance distribution of advanced Gaia CU9 applications via cloud deployable Virtual Machines. <div><div>1. Analysis of cloud solutions for CU9</div><div>2. Evaluate standards available to implement the required cloud capabilities</div><div>3. Liaise with the EGI Federated Clouds Task Force</div><div>4. Evaluate use of EGI Federated Cloud Testbed (see https://wiki.egi.eu/wiki/Fedcloud-tf:UserCommunities)</div></div>			
Input:			
Output:			
Deliverables:			
Dependencies:			
Interfaces:			

Remarks:

Gaia DPAC WP:		GWP-T-957-0000
Title: Operations: auxiliary data		
Provider(s): INAF, Bologna		
Manager(s): E. Pancino		
Start: 2013	End: 2022	Total Effort: 9.0 SM
Objective: Operations of the CU9 auxiliary data.		
Tasks: WP957 takes care of defining the requirements for the preparation of a web interface to access/browse all DPAC auxiliary data, and similarly defines the requirements on the underlying database when needed. The input of WP957 will come from WP973, where a census of the available data takes place. For all DPAC auxiliary data that are stored in the MDB, or in external databases and archives, WP957 provides the requirements for the integration into a single access-page and, if and when feasible, a single browsing/querying interface.		
Input:		
Output:		
Deliverables:		
Dependencies:		
Interfaces:		
Remarks:		

Gaia DPAC WP:			GWP-T-958-0000
Title: Operations: provision of simulations(GOG)			
Provider(s): UB			
Manager(s): X. Luri			
Start: 2013	End: 2022	Total Effort: 11.0SM	
Objective: Provision of simulated data for system testing and validation			
Tasks: Provision of simulated archive data for development, testing and validation purposes. These data will be generated in coordination with DPAC CU2, using mainly the GOG data generator Isasi et al. (YI-003) developed by this unit. This task includes both the generation of such simulations using the appropriate hardware resources (likely the MareNostrum supercomputer at the DPCB) and the specific developments of GOG (beyond the CU2 implementation) to adapt it to the CU9 needs.			
Input: <ul style="list-style-type: none">• Specifications for the contents of the archive to be simulated, preferably based on the description of the MDB contents• Specifications on the size of the requested data sets and their delivery dates to allow the planning of the GOG executions			

Output:

Simulated data sets:

- Partial (small) data sets for specific testing and validation. Number, dates and sizes to be defined in the global CU9 planning.
- Full sky, full density data sets for testing and validation of the complete archive systems. It is almost certain that the simulation of the full archive contents, from raw data to final data (1PB) will not be feasible, but the simulation of the combined and epoch data is feasible (already tested in CU2). One such a full sky, full density simulation is envisaged for each archive release.

Deliverables:**Dependencies:****Interfaces:****Remarks:**

C.6 WP960

Gaia DPAC WP:			GWP-M-961-0000
Title: Education & Outreach: Management			
Provider(s): ARI/ZAH, Univ. Barcelona			
Manager(s): S. Jordan, E. Masana			
Start: 2013		End: 2022	Total Effort: 20SM
Objective: Coordination of the Education & Outreach Tasks			
Tasks: <ol style="list-style-type: none"> 1. Assuring that the objectives and schedule of WP960 are met. 2. Definition of requirements. 3. Regular video conferences. 4. Coordination by Wiki, svn, and Email. 5. Coordination with other WPs (visualisation tools, documentations). 6. Coordination with ESA Gaia Portal and supporting web sites 			
Input:			
Output: Coordination of WP960, see deliverables.			

Deliverables:

- ECSS documentation
- Progress reports
- Organisation of meetings and telecons
- Documentation production schedule
- Formal delivery of documentation at each Gaia data release

Dependencies:**Interfaces:**

WP910, WP920, WP930, WP940, WP950, WP970, WP980

Remarks:

Gaia DPAC WP:		GWP-T-962-0000
Title: Outreach: general resources		
Provider(s): ESAC, University of Coruña		
Manager(s): S. Els, M. Manteiga		
Start: 2013	End: 2022	Total Effort: 104 SM
Objective: General Support for Education & Outreach Task		
Tasks: <ol style="list-style-type: none">1. Editorial support.2. Support of early technical and science demonstration cases.3. Collecting and monitoring of Gaia science and technology impact.4. Collection and consolidation of contents for the Gaia web portal and supporting web sites.5. Inventory of useful astronomical resources in Internet for use in Gaia outreach.6. Support in translation to different European languages of information and materials.7. Support in development of visualisation computer tools.		
Input:		
Output: See deliverables.		

Deliverables:

1. A list of astronomy outreach open resources available in Internet to serve as inspiration or for direct use in Gaia outreach program.
2. Documents with early technical and science demonstration cases.
3. Documents on Gaia science and technology impact.
4. Material for the Gaia web portal and supporting web sites.
5. Support in the development of resources in the framework of the most common social networks environments (Facebook, Twitter, blogs, forums, etc).
6. Support in general maintenance of contents and resources available on the internet Gaia outreach server
7. Support in the translation to different languages of Gaia resources and materials.

Dependencies:

WP983, WP985, WP986, WP970

Interfaces:

WP961, WP963, WP964, WP965

Remarks:

Gaia DPAC WP:		GWP-T-963-0000
Title: Outreach: academic outreach		
Provider(s): University of Coruña, ESAC		
Manager(s): A. Ulla, S. Els		
Start: 2013	End: 2022	Total Effort: 48 SM
Objective: Providing Information and Support for the Academic Community		
Tasks: <ol style="list-style-type: none"> 1. Providing Web pages with well structured information on how to obtain information about the Gaia science capabilities and how to access to the Gaia data itself. 2. Providing FAQs on Gaia (technique, usage of Gaia data, science applications). 3. Providing a help desk which would answer questions on the technique and science applications of Gaia. 4. Producing tutorials for the usage of the Gaia data covering the defined use cases for CU9. 5. The latter includes feedback from the users in order to update the tutorials. 		
Input:		
Output: See deliverables.		

Deliverables:

1. A Help-Desk to assist scientist and academic users on technical questions of Gaia data, products and tools.
2. An efficient search tool through CU9 resources.
3. Web pages contents with information about the access to Gaia data, reduction procedures and science exploitation.
4. FAQs covering the main academic applications on Gaia (techniques, usage of Gaia data, science applications).
5. Tutorials (including videos) containing clearly detailed step-by-step cases.
6. Distribution of news and alerts over the internet (mailing lists, social networks, etc.) to keep users up to date on recent developments or improvements, related to Gaia data and science applications.
7. A feedback procedure of interaction with interested users, in order to keep up to date and improve all the above.

Dependencies:**Interfaces:**

WP961, WP962, WP964, WP965

Remarks:

Gaia DPAC WP:		GWP-T-964-0000
Title: Outreach: education and general public outreach		
Provider(s): ARI/ZAH, University of Barcelona		
Manager(s): S. Jordan, E. Masana		
Start: 2013	End: 2022	Total Effort: 77 SM
Objective: Providing Support and Material for the General Public		
Tasks: <ol style="list-style-type: none"> 1. Support in preparation of lectures and courses about Gaia technical and scientific aspects, for a variety of audiences (school level, elder people, general public) and in different formats (written, on-line, in presence, etc). 2. Support in preparation of exhibition material 3. Support in the development of computer games/tools for android operative system 4. Preparation of booklets, comics, etc. about Gaia and Gaia science. 5. Providing material for school children and teachers, including practical exercises with Gaia data (e.g. with Celestia). 6. Extensive testing of such material and including the feedback into the production of newer versions. 7. Providing a help desk for general questions on Gaia. 		
Input:		
Output: See deliverables.		

Deliverables:

1. Elaborate educational material useful for different groups (children, amateur astronomers, elder people, etc.):
 - Booklets,
 - Comics,
 - Movies.
2. Development of scientific data-mining projects Gaia@home, in the manner of SDSS galaxy zoo classification project attractive for the public and useful for the archive exploitation
3. Support for a discussion forum.
4. Support in the preparation of presentation material in the form of exhibition posters, a traveling show, scale models, lectures, demos, etc

Dependencies:**Interfaces:**

WP961, WP962, WP963, WP965

Remarks:

Gaia DPAC WP:			GWP-T-965-0000
Title: Outreach: media			
Provider(s): University of Barcelona, ARI/ZAH			
Manager(s): X. Luri, S. Jordan			
Start: 2013		End: 2022	Total Effort: 44 SM
Objective: Providing Information and Tools for the media			
Tasks: <ol style="list-style-type: none"> 1. Preparation of diverse material for the press and media: short articles, review articles, graphical material, audiovisual material 2. Pay attention to press request of information, attend media interviews 3. Serve as contact between the media and Gaia team specialists in technical/scientific specific subjects. 			
Input:			
Output: See deliverables.			
Deliverables: <ol style="list-style-type: none"> 1. Material for the press and media: <ul style="list-style-type: none"> • short articles, • review articles, • graphical material, • audiovisual material. 			
Dependencies:			

Interfaces:
WP961, WP962, WP963, WP964
Remarks:

C.7 WP970

Gaia DPAC WP:			GWP-M-971-0000
Title: Science enabling applications: management			
Provider(s): Universitat de Barcelona			
Manager(s): X. Luri & P.M. Marrese			
Start: 2013		End: 2022	Total Effort: 20SM
Objective: Management of Science Enabling Applications WP			
Tasks: The objective of this work package is to ensure that WP970 meets its objectives on schedule. Tasks will include: <ul style="list-style-type: none"> • coordinating and supervising activities to be carried out • monitoring project progress, quality and timing of deliverables • coordination with the rest of packages to ensure proper interfacing with the archive (WP930) and suitability of the tools for the CU9 tasks (WP940 & WP980) • Implementing the data right policy • Reporting back to the CU9 executive board 			
Input:			
Output:			

Deliverables:

- ECSS documentation
- Progress reports
- Organisation of meetings and telecons
- Documentation production schedule
- Formal delivery of documentation at each Gaia data release

Dependencies:**Interfaces:**

WP910, WP920, WP930, WP940, WP970, WP980

Remarks:

Gaia DPAC WP:		GWP-T-972-0000
Title: Science enabling applications: advanced data access tools		
Provider(s): ARI/ZAH, ESAC, Univ. Coruna, Royal Obs. Belgium, CDS, Obs. Paris-Meudon, IFA Edinburgh, INTA, Univ. Bristol, AIP		
Manager(s): S. Jordan & H. Enke		
Start: 2013	End: 2022	Total Effort: 263 SM
Objective: Delivery of client-side applications to facilitate Gaia exploitation		

Tasks:

This category of applications addresses need for advanced tools to access the massive amount of data that will be contained in the Gaia archive.

These applications fall into three categories:

A Interactive fitting of spectra:

Development of tools for interactively fitting spectra using model spectra or templates, building on VO tools such as SPLAT. In particular, the VO SPLAT (Spectral Analysis Tool) needs extensions to use not only SSAP (Simple Spectral Access Protocol), but also the TAP.

B Integration of Gaia data catalogues into services like Aladin + VizieR

VizieR catalogue service - allowing to select and download excerpts of Gaia catalogue

Aladin sky atlas - allowing to display the Gaia catalogue as individual sources over a large palette of reference surveys (DSS, SDSS, 2MASS, GALEX...) and catalogues

C Adaptation of VO-Tools to service Gaia Data

Adaptation of VO-tools already available (VOSED, VOSA, Filter Profile Service,...) For TOPCAT, a GBIN input handler for STILTS is required to deliver direct MDB access.

D Extending query functionalities in RDBMS for astrometric and astronomical purposes

Fast access to the 6-dimensional phase space of Gaia data is currently not properly supported, as well as HEALPix or other indexing of data. This also enables better support for Visualisation of large data volumes.

E Non-interactive tools for accessing and using Gaia data

Support for non-interactive access to the data can take various forms. Aside from plain non-interactive querying, a facility e.g. to call plotting services with suitable parameters, once the interactive usage of a service has provided the desired data range.

Input:**Output:**

Deliverables:

1. Tools for interactive fitting of spectra.
2. Integration of Gaia data catalogues into services like Aladin + VizieR.
3. Adaptation of VO-Tools to service Gaia Data.
4. Extending query functionalities in RDBMS for astrometric and astronomical purposes.
5. Non-interactive tools for accessing and using Gaia data

Dependencies:

WP932, WP933

Interfaces:

WP963, WP971, WP984

Remarks:

Gaia DPAC WP:			GWP-T-973-0000
Title: Science enabling applications: data mining			
Provider(s): Univ. Barcelona, ASDC-INAF, AIP, Univ. Coruna, KU Leuven, INTA			
Manager(s): X. Luri & L. Sarro			
Start: 2013		End: 2022	Total Effort: 216SM
Objective: Delivery of data mining tools for the analysis of the Gaia catalogue			
Tasks: This sub-work package covers the development of data mining tools and infrastructure adapted to the characteristics of the archive (both to its contents and the archive system), allowing the users to perform data mining tasks. A: analysis of the infrastructure for data mining Applying data mining algorithms to the Gaia data poses a challenge. Data mining algorithms require the whole data set to be scanned multiple times, depending on the computational order of the employed algorithm. In order to allow fast full table scans, different data access strategies need to be assessed to find the optimal solution for each task. Some algorithms might work well employing a brute force strategy using technologies such as Hadoop while other do better with optimised tree structures and specialised indexes. The first step in the implementation of the tasks in this work package will be to define the infrastructure required for the data mining tasks and its implementation into the Gaia archive, in coordination with WP930. This implies an infrastructural challenge, since we have to ensure that the Gaia archive will be able to handle all computationally demanding jobs. From the architecture point of view, the data mining module will have to scale to the entire Gaia data set and allow for a flexible definition of the underlying infrastructure (Cloud Computing, High Performance computing (HPC), GRID computing, and other emerging technologies). The initial approach we plan is an architecture where the mining algorithms are accessed following the paradigm of Software as a Service (SaaS) over a Service oriented architecture. However, the package should also be compatible with future definitions of data mining processes, that are expected to include more complex mining work flows supporting asynchronous notifications from those services.			

Tasks:**B: development of a standardised data access interface for data mining**

Based on the analysis carried out in Task A we will work on the development of a standardised data access service interface for the various data mining algorithms. This interface should allow an easy implementation of data mining tasks running on the Gaia archive, hiding as much as possible the particularities of its specific implementation. In what form such an access has to be organised needs to be closely coordinated with the archive development itself as defined in WP930.

Tasks:**C : provision of general data mining tools**

Using the interface defined in B we will implement a set of general-purpose data mining tools. The aim of this tool set will be to cover the most common data mining needs in order to facilitate the exploitation of the Gaia archive for the typical user. The definition of what these general purpose tools should be will be based on the compilation of requirements and use cases from the actual Gaia archive users, as it has been done through GREAT (<http://great.ast.cam.ac.uk/Greatwiki/GaiaDataAccess>).

Examples of typical use cases are to reveal patterns and relationships within the astronomical data that can lead to the detection of new types of objects or isolated, exotic objects, the capability of automated dimensionality reduction (feature extraction, feature selection) or the development of key learning algorithms (clustering, outlier analysis, swarm intelligence,...).

Tasks:**D: provision of specialized data mining tools for key Gaia topics**

Aside from the general purpose tools described in Task C we also plan to implement some specialized data mining tools that will be needed for key CU9 tasks or, more generally, needed to fulfill some of the key issues of the Gaia scientific case.

The selection of these specialized tools will be performed after a careful analysis and evaluation and prioritisation and could include

- A tool allowing a global comparison of a galaxy model (e.g. the one used for the catalogue validation tasks described in WP940) with the actual Gaia data.
- Data mining tools enabling selection and exploration in the Fourier domain for variability analysis.
- Tools to cross-correlate spatial position and variability information, to easily explore the structure of our galaxy using variable stars.
- Tools to query per-CCD photometry to mine and explore short-term variability.

Input:**Output:****Deliverables:****Dependencies:****Interfaces:****Remarks:**

Gaia DPAC WP:		GWP-T-974-0000
Title: Science enabling applications: auxiliary and external data		
Provider(s): ASCD-INAF, INAF-OABO, Laboratoire d'Astrophysique de Bordeaux, MPIA, INTA, Univ. Coruna, CDS		
Manager(s): P.M. Marrese		
Start: 2013	End: 2022	Total Effort: 326 SM
Objective: Integration and matching of external and auxiliary data		
Tasks: A: Integration of auxiliary data We will first make a census of all the auxiliary data used in DPAC to calibrate Gaia data or to train Gaia algorithms, and make provisions to maintain the census updated if and when new data come in. We will consequently evaluate whether these data are adequately published and available elsewhere for the needs of Gaia data quality, availability, and repeatability. In case some data are not available (they are not in public archives or databases, are not in standard formats, or the teams providing them request help to preserve the data), we will help the teams preparing their data for publication. Strong interaction with WP 950, where the actual requirements for preparing web interfaces for auxiliary data are prepared, is necessary. Also, cross-match of those auxiliary data which are not already in the MDB need to take place in Task B. Ultimately, every Gaia data release is accompanied, when appropriate, by the relevant auxiliary data.		

Tasks:**Task B: Cross-match with external catalogues**

The Gaia astrometric, spectrophotometric and radial velocity data promise to enable excellent science in a wide range of fields. Yet these data will not exist in isolation: Infrared data and higher resolution spectroscopy already exists or will exist for many Gaia targets from other surveys. Many scientific questions will be best addressed through the combination of data sets. The DPAC processing does not take into account such external data: calibration aside, the Gaia catalogue is based on Gaia-only data.

We think that data retrieval across archives should be made available to scientists and we thus propose that the pre-computed cross-match should be integrated in the Gaia query system (see for example GDAS-GA, GDAS-ST-15, GDAS-GA-22, GDAS-BR-03, GDAS-ST-23, from Brown et al. (AB-026)).

In addition, the validation (WP 940, in particular WP 943) will require an intensive cross-matching and inter-operation of Gaia data with existing and future astronomical archives.

B1 Multi-wavelength cross-match

Although the Gaia catalogue on its own will be a very powerful tool, it is the combination of this high accuracy archive (especially the astrometry) with other archives that will truly open up possibilities for astronomical research. While considering a cross-match of the Gaia Archive with external catalogues, one faces two very different problems. On one side, the matching of large data sets (usually in the optical range) where problems are mainly related to the amount of data. On the other side, the inter-matching of data sets from largely different wavelength ranges, where the problems arise because of the heterogeneity of the data.

These two problems need quite different techniques, that is a cross-match tool that is flexible enough or more probably a set of different tools or even different HW (for example GPU in the case of large data sets).

Tasks:**B1 continues**

Our proposal would be to:

1. add to the Gaia archive pre-computed cross-match (list of neighbours, nearest neighbour) for the largest (number of objects > 100 million) and more interesting public available catalogues;
2. supply the developed cross-match tools to the final user, to allow them to compute cross-match on the fly for smaller and/or not public data sets;
3. pre-compute the cross-match (list of neighbours, nearest neighbour) between Gaia data and the auxiliary data when needed (see Task A).

The algorithms made available to the final user should provide not only an association between sources, but also a figure of merit to describe the probability (or goodness) of the association.

B2 Classification and astrophysical parameter estimates

We plan to produce extended catalogues, and to apply CU8 work to give improved classification and astrophysical parameter estimates on the corresponding subset of Gaia sources. The first step is to cross match the Gaia sources with other major catalogues, such as 2MASS, UKIDSS, VISTA, SDSS, Pan-STARRS, LSST, LAMOST (depending on what becomes publicly available when), thus giving extended information on many Gaia sources. The DPAC classification models are retrained to take into account the expanded data sets. This is valuable for a number of investigations, such as better estimations of the three-dimensional variation of interstellar extinction. For example, in estimating the metallicity, extinction and effective temperature of a set of stars, we should, where possible, use not only the Gaia BP/RP spectrum and the parallax, but also broad band infrared data, perhaps also UV photometry. Alternatively, the user may want to find all low metallicity stars according to some set of stellar models, using not just the Gaia data but also, say, LAMOST spectra.

Tasks:**B3 VO-tools to cross-match**

We plan to participate in the design and development of workflows as well as use of VO-tools to cross-match Gaia data with external catalogues.

B4 CDS integration of Gaia data

The CDS contribution would be the integration of GAIA catalogs (various releases) into the well known CDS tools in order to make them available to the astronomical community, notably in:

Xmatch service - allowing to cross-match GAIA catalogue with any other catalogue (10.000 already available at CDS), including very large ones, $> 10^9$ objects

Input:

Task A Through the GBOG working group representatives, we will gather the auxiliary data and related information which is needed for the census and the evaluation of the auxiliary data publication needs.

Task B We will gather the relevant and publicly available external catalogues, together with their documentation.

Input:

Task A Through the GBOG working group representatives, we will gather the auxiliary data and related information which is needed for the census and the evaluation of the auxiliary data publication needs.

Task B We will gather the relevant and publicly available external catalogues, together with their documentation.

Output:

Task A

- Evaluation, done in conjunction with the teams who own the data and the DPACE, of what data are adequately published elsewhere (public databases and archives), or in the other CUs by means of the MDB, and what data need to be preserved in some better way and published through CU9;
- Evaluation, done in conjunction with the teams who own the data, about the best way to make the data VO compliant and to store the data in the GBOG ESAC disk backup space in Madrid;
- Recommendations and description to WP 957 about the data that needs to be published, and interaction with that group to help them define the best requirements for the database and web interface.

Task B

- Integration (cross-match and classification) of auxiliary and external catalogues into the Gaia archive through some different methods (precomputed cross-match, cross-match tools available to final user, use of VO cross-match tools, integration of Gaia data into CDS services, use of CU8 classification tools).

Deliverables:

1. **Task A** Census of all the auxiliary data programs in DPAC including both the observational data programs and the theoretical libraries, both those used to calibrate Gaia data, and those used to train Gaia algorithms.
2. **Task A** List of auxiliary data objects that need to be cross-matched, to be given to Task B; which is expected to be at most a few thousand objects (conservative estimate).
3. **Task A** Data delivery of auxiliary data associated with each Gaia data delivery.
4. **Task B1** A pre-computed cross-match (list of neighbours, nearest neighbour) added to the Gaia archive for the largest (number of objects > 100 million) and more interesting public available catalogues (e.g. 2MASS, UKIDSS, VISTA, SDSS, Pan-STARRS, LSST, LAMOST).
5. **Task B1** Cross-match tools for the final user, to allow them to compute cross-match on the fly for smaller and/or not public data sets.
6. **Task B1** A distributed list with pre-compute the cross-match (list of neighbours, nearest neighbour) between Gaia data and the auxiliary data.
7. **Task B2** Resulting custom catalogue(s) including improved classification and astrophysical parameter estimates.
8. **Task B4** Integration of Gaia data into CDS services, in particular into the Xmatch service.

Dependencies:

Interfaces:

Task A We will interface with GBOG members which are the main contact point with the CUs and the auxiliary data teams; with WP 957 members which are the main contact-point with the team which will design the actual auxiliary database (if needed) and web pages; and with the scientific teams who own the data, who at the time of writing are part of DPAC, but when some of the CUs task will be completed after launch might not be part of DPAC anymore.

Task B We will need interfaces with WP 930 and WP 950 teams, to make sure that the combined catalogues delivered by Task B team will be well integrated into the Gaia archive and made available by the Operation & Services team.

Remarks:

Gaia DPAC WP:			GWP-T-975-0000
Title: Science enabling applications: science alerts			
Provider(s): IoA Cambridge			
Manager(s): N. Walton			
Start: 2013		End: 2022	Total Effort: 27 SM
Objective: This WP will ensure the integration of the high throughput daily Gaia science alerts stream into the archive, including suitable end user access and visualisation tools. Astrometric alerts, to be generated within CU4, are not covered here, but will follow procedures very similar to those developed for photometric alerts.			

Tasks:

- A:** The Gaia flux-based science alert stream will be issued to the community through the science alert processing carried out at the Cambridge Photometric Data Processing Centre (DPCI). This occurs in near-real-time and is strongly coupled to the rapid daily processing undertaken on the data within CU5. Thus, for reasons of mission effectiveness, all photometric alerts are published via CU5 systems.
- B:** The science alerts processing will issue basic information for each flux alert via the VOEvent system to the community in a timely fashion (with alerts being produced 12 days after observation by Gaia).
- C:** The alert packet will contain basic characterisation information for each event, including parameters such as estimated alert object type, and more advanced classification for certain objects such as supernovae (SNe). For these, inherent Gaia photometric data will be used to provide additional information concerning SNe alerts including class, epoch, redshift, reddening.
- D:** The work to be carried out in this WP will develop the interfaces required to connect the real time science alerts classification processing to the main Gaia data products in the archive. Thus, as the mission evolves, and more knowledge is accumulated about objects measured by Gaia as it successively scans the sky, there will be opportunity to cross reference new alerts against previous knowledge of that sky point as well as previous alerts against new information. Thus for instance, irregular outburst events may show up multiple times during the Gaia mission. Identification will be improved through correlation with earlier Gaia knowledge.
- E:** The testbed will in addition provide linkages to external data resources provided through CU9, in particular via interfaces to the archive development in WP930. In particular some staging of accumulated alerts may be provided via cloud storage WP931-4 - to enable higher throughput access to client visualisation tools.
- F:** Finally the alerts visualisation system will plug into the data portal - allowing simple visualisation of the daily and accumulated alerts stream with end user tools such as Worldwide Telescope, Aladin, DS9.

Input:
Output:
Deliverables: <ol style="list-style-type: none">1. Technical requirements document input specific to Alerts stream.2. Alert packet stream integration into compliant existing astronomical all sky data visualisers (e.g. WWT, Aladin, DS9).3. Deployment of interactive collaborative visualisation - to facilitate community annotation of newly released alerts.4. Requirements for mobile device based alert visualisation.5. Workflow linking science alert stream to visualisation tools (e.g. deployment of WWT alert visualiser currently under development Cambridge/ MSR).6. WP975 software test reports.7. Software integration.
Dependencies: <p>Requirements will be provided via WP913</p>
Interfaces: <p>This WP will provide status reports to WP971. Documentation will be provided to WP920</p>
Remarks:

C.8 WP980

Gaia DPAC WP:			GWP-M-981-0000
Title: Visualisation: Management			
Provider(s): Univ. Lisbon, Univ. Vienna, ARI/ZAH			
Manager(s): A. Moitinho, J. Alves			
Start: 2013		End: 2022	Total Effort: 31 SM
Objective: Coordination of the Visualisation Work Package			
Tasks: The main role of WP981 is to assure that the objectives and schedule of WP980 are met. It will also be in charge of setting requirements transversal to the other WP980 sub-WPs. The specific tasks are: <ol style="list-style-type: none"> 1. Overall coordination of WP980 and sub-WPs via meetings, video conferences, wiki, svn, and email. 2. Coordination of interface with the other CU9 WPs. 3. Gather the requirements for WP980. 4. Definition of visualisation templates (pre-built visualisation modes). The templates themselves will be developed within the pertinent sub-WPs. 5. Coordination of documentation and tutorials. 			
Input:			
Output: Coordination of WP980			

Deliverables:

1. Minutes of meetings.
2. Document with visualisation, functional, interface, architecture, software engineering, operational, performance and security requirements.
3. List and description of pre-defined visualisation modes.

Dependencies:**Interfaces:**

WP910, WP930, WP940, WP960, WP970

Remarks:

Gaia DPAC WP:		GWP-T-982-0000
Title: Visualisation: data and services interface		
Provider(s): ARI/ZAH		
Manager(s): S. Jordan		
Start: 2013	End: 2022	Total Effort: 30 SM
Objective: Provision of an efficient interface to Gaia data bases.		
Tasks: This sub-workpackage will provide the necessary tools and infrastructure to efficiently connect the visualisation software to the Gaia data bases. While the VO developments in WP970 are more related to publishing the archive to the VO and providing VO services the VO development in WP982 is aimed at providing a VO layer that feeds data and services into the visualisation infrastructure.		
Input:		
Output:		

Deliverables:

1. Contribute modules providing interoperability with other VO applications via SAMP.
2. Contribute modules providing interoperability with VO archives (e.g. TAP/Obscore and SIAP).
3. Provide a Command Language interface (possibly Python or R) for interacting with the Visualisation Framework.
4. Transform data selection through interaction with the Visualisation Framework into queries to the Gaia data base.
5. Documentation (including user manuals and tutorials) of the software and the interfaces to the Visualisation framework.

Dependencies:

WP935, WP972, WP973

Interfaces:

WP981, WP983, WP984, WP985, WP986

Remarks:

Gaia DPAC WP:		GWP-T-983-0000
Title: Visualisation: visualisation infrastructure		
Provider(s): Univ. Lisbon, UNINOVA, Vienna, ARI/ZAH, Univ. Bristol, Geneve		
Manager(s): A. Krone-Martins, A. Moitinho		
Start: 2013	End: 2022	Total Effort: 200 SM
Objective: Delivery of a visualisation infrastructure for the Gaia archive		

Tasks:**Development of the visualisation infrastructure**

This sub-workpackage will provide an interactive visualisation infrastructure, integrated with the Gaia archive, and capable of coping with the volume and nature of the data in the archive. Interactivity will be a central part of its design and implementation. A compilation, evaluation and adoption studies of technologies adequate for the interactive 3D visualisation of the archive will be done. Whenever possible, off-the-shelf solutions will be adopted. Collaborative visualisation functionalities will also be assessed during the design of the infrastructure. This functionality is foreseen for the final release.

Definition and implementation of the requirements and integration

- **Supported facilities:** The infrastructure will be mainly aimed at particle visualisation, with support for extended structures through WP984 products. It will also provide adequate text and glyph annotation, as well as data overlaying capabilities.
- **Interactivity:** Besides internally supported particle and volume data-selection strategies, the infrastructure will support algorithmically assisted data-selection – this will be provided by WP985.
- **Interfaces:** Depending on the availability, adequacy and adoption by the community of existing specialised visualisation solutions, the infrastructure may interface with them. This integration with external tools will be assured through virtual-observatory protocols layers defined by WP982 and WP970.
- **Scalability:** The infrastructure must be able to scale up to the entire data set depending on the underlying hardware it is deployed, and this should be performed while keeping interactive capabilities – this will be performed via off-loading strategies integrated within the infrastructure.
- **Assisting visualisation:** Pre-defined visualisation modes will be defined depending on usage of the data release scenarios – two special such cases have dedicated WPs: time-domain (WP986) and transients (WP987).
- **Cosmetics and outreach:** Visualisation on domes and outreach-aimed cosmetic filters will be assessed in cooperation with WP964.

Input: Gaia Archive or Gaia-like simulated data
Output: Integrated visualisation framework
Deliverables: <ol style="list-style-type: none">1. Technical Reports on definitions, visualisation scenarios and visualisation technology adoption adequacy.2. Software documentation (SRS, SDD, STS, STR).3. Software implementation: visualisation infrastructure adapted for each archive release.4. Software integration.
Dependencies: WP982
Interfaces: WP931, WP960, WP972, WP981, WP984, WP985, WP986, WP987
Remarks:

Gaia DPAC WP:		GWP-T-984-0000
Title: Visualisation: volume/isosurface rendering for extended structures		
Provider(s): U. of Vienna, Univ. Innsbruck, Univ. Milan		
Manager(s): J. Alves		
Start: 2013	End: 2022	Total Effort: 135 SM
Objective: Visualisation of extended structures		
Tasks: The goal of this sub-workpackage is the development of robust algorithms to provide astrophysically meaningful surfaces inside the Gaia database. These surfaces will be implemented in the visualisation infrastructure. <ol style="list-style-type: none"> 1. Compilation and evaluation of available, of the shelf, solutions for Volume/isosurface rendering in the context of the Gaia archive. 2. Development of algorithms for the construction of statistically robust volumes/isosurfaces for the most relevant astrophysical quantities, based on Gaia data only (e.g., A_V, metallicity, age, etc.). 3. Development and construction of software tools for the interactive visualisation of the volumes/isosurfaces, together with other Gaia observables. 4. Coordination of documentation and tutorials. 		
Input: Gaia Archive or Gaia-like simulated data		
Output:		

Deliverables:

1. Report on of the shelf, solutions for volume/isosurface rendering in the context of the Gaia archive.
2. Algorithms for the construction of robust volumes/isosurfaces for the most relevant astrophysical quantities, based on Gaia data only (e.g., A_V , metallicity, age, etc.).
3. Volumes/isosurfaces of relevant astrophysical quantities.
4. Software tools, based on existing solutions, for the interactive visualisation of the Volumes/isosurfaces.
5. Documentation and tutorials.

Dependencies:

WP983

Interfaces:

WP981, WP985

Remarks:

Gaia DPAC WP:		GWP-T-985-0000
Title: Visualisation: clustering and advanced data selection for multi-D visualisation		
Provider(s): U. of Groningen, U. Coruna, U. Vigo		
Manager(s): A. Helmi		
Start: 2013	End: 2022	Total Effort: 74 SM
Objective: Tools for multi-D visualisation		

Tasks:

The focus of WP985 is to enable the exploitation of the Gaia data set through the exploration of its multi-dimensional character. Gaia is unique in the sense that it combines full phase-space information with astrophysical information of each of the $\sim 10^9$ stars, and this multi-dimensional nature is what guarantees that we will be able to fulfil the primary goal of the mission, namely to unravel the formation and evolution of the Galaxy.

However, the visualisation of a multi-D data set when the dimensionality is $D > 3$, and for a large data set like Gaia's, may be very cumbersome. Furthermore, often we do not want to visualise all dimensions, but only those that are "rich in information". For example, in the case of searches of moving groups, the velocities and spatial location of the stars are useful, but their temperature or $\log g$ less so (or might only at a later stage). In the most general case, the interesting dimensions will not be known a priori.

This is why we propose here to take a pragmatic approach and implement dimensionality reduction methods. We will do this in two ways:

- Subspace clustering and ranking of subspaces The idea is to explore all possible subspaces (1D, 2D pair-wise, 3D combinations, etc of the different dimensions), apply a clustering algorithm to quantify the degree of "information" (e.g. clusters or correlations between dimensions/variables), and rank these subspaces on this basis (e.g. quality/significance of the clusters).
- Self-Organising Maps SOMs are suitable for big data sets because firstly, they cluster the data, hereby producing a good approximation of the data set with a reduced amount of "prototypes", and secondly, they project the data in a 2D or 3D map which preserves the input topology.

Once these steps have been implemented, we proceed to the *visualisation stage*. Here we propose to use standard visualisation toolkits linked within a graphical user interface, such as those discussed in WP983 and 984 that can deal with large data sets (scatter plots, density fields, parallel coordinates plots, etc). Since interactivity is an important aspect of visualisation, it is critical to integrate the dimensionality reduction method with the visualisation in a flexible manner to allow refinement/selection of the clustering steps described above.

Input:

Gaia Archive or Gaia-like simulated data

Output:
Deliverables: <ol style="list-style-type: none">1. Data and dimensionality reduction (compression) by means of clustering algorithms, both statistical (kmeans, fuzzy k-means, PCA, etc) and neural network based (Self Organising Maps, SOM).2. Projection of multidimensional data sets to 2D or 3D manifolds, using prior clustering analysis, SOM, and multidimensional Scaling3. Advanced cluster selection coupled to visualisation.4. Preprocessing steps previous to clustering like signal processing and noise filtering.5. Optimised methods for fast computation and supercomputing enabled software.
Dependencies: WP981
Interfaces: WP981, WP983, WP984
Remarks:

Gaia DPAC WP:		GWP-T-986-0000
Title: Visualisation: time-domain visualisation		
Provider(s): U. Geneva		
Manager(s): L. Eyer		
Start: 2013	End: 2022	Total Effort: 27 SM
Objective: Provision of tools to visualise the variability related data of the Gaia archive.		

Tasks:

Historically, the variability related interaction of scientists with astronomical archives was focused on a single or a few observational targets. Information access on the basis of an individual star or position in the sky was the only path required. For many astronomers this access path will remain a vital element. It is an invaluable probe to assess the quality of the information derived for the whole ensemble in a similar way that samples play in statistical process control. In addition to accessing the data specific to one observed variable star, astronomers today and in the future require visualising data aggregated over the large number of members of one or several classes of variable stars.

Visualisation of the variability data for individual stars.

For individual stars a detailed description of the variability related attributes needs to be provided. Besides a textual display of attributes like star type, variability type, period etc. several graphical displays are needed:

1. Visualisation of the star's light curve in all available bands G, BP and RP.
2. Visualisation of the star's radial velocity time series.
3. Visualisation of time series folded with the recovered period of the signal.
4. Visualisation of the harmonic model fit to the observational data.

The selection of the star for which the data is displayed is made in several ways:

- By entering the Gaia sourceId, name or position of a star
- By selecting a point in an aggregated plot, e.g. the HR-diagram of an ensemble of stars.

Visualisation of data aggregated over large ensembles of variable stars for a pre-defined set of objects and attributes.

1. Visualisation of light curves for a set of stars.
2. Visualisation of 1 and 2-dimensional histograms.
3. Visualisation of 2-dimensional and 3-dimensional point clouds.

Tasks:

Visualisation of data aggregated over large ensembles of variable stars for a set of objects and attributes selected in an ad-hoc manner.

In addition to the pre-defined diagrams described above, the same diagrams have to be available for data selected by the user in an interactive way. This data selection can be for example:

- All stars of a given variability type in a given region of the sky.
- The data set is defined by interactively selecting a shape in a 2- or 3-dimensional diagram described above.

Input:

Gaia Archive or Gaia-like simulated time series

Output:**Deliverables:**

1. TN on existing tools for time domain related visualisation and the applicability for CU9.
2. Time domain visualisation related input to the CU9 documentation like SRS, SDD, STS and STR.
3. Releases of the time domain related visualisation software adequate for the data contents of the intermediate and final releases of the Gaia data.

Dependencies:

WP981, WP982, WP983, WP985

Interfaces:**Remarks:**